Agenda Item Number: 10-3-13.9

SANDOVAL COUNTY
BOARD OF COUNTY COMMISSIONERS

Date of Commission Meeting:	October 3, 2013
Division / Elected Office:	Office of the County Clerk/Bureau of Elections
Title of Item:	2014 Primary and General Elections
Action Requested:	Motion to Approve the 2014 Primary and General Election Polling Locations
Summary:	As per Section (1-3-2.A) of the Election Handbook, not later than the first Monday in November of each odd-numbered year, the Board of County Commissioners shall by resolution designate, create, add, consolidate polling places pursuant to (1-3-7) NMSA 1978.
Attachments:	Traditional Voting/Voting Convenience Centers and Absentee/ Early Voting Information

FISCAL IMPACT

None

STAFF ANALYSIS SUMMARY

County Manager:	Recommend Board of County Commission approval. PPR 09/26/2013
Initiating Elected Official / Division Director:	Eileen Garbagni, County Clerk 9/24/13 Eddie D. Gutierrez, BOE Director 9/24/13
Legal:	The Board is required to select polling locations pursuant to state law. PFT 9/25/2013
Finance:	N/A

Designation of Precincts and Polling Locations

PRESENTED BY

Sandoval County Clerk, Eileen Garbagni

Bureau of Elections Director, Eddie Gutierrez

October 3, 2013

Different Types of Voting Locations

1. Traditional
2. Voting Convenience Centers, aka VCC's
3. Traditional with Voting Convenience Centers
4. Early In-Person
5. Absentee by Mail

Traditional Voting

What Is A Traditional Polling Location?

A "Traditional Voting Location" serves as a designated division of a county for election purposes which is entitled to a polling place and a precinct board. Voting Site serves as a Polling Place for those registered voters within that particular precinct. All Traditional Polling Locations will be furnished with One M-100, One AutoMark and Preprinted Ballots for the 2014 Primary & General Elections.

Voting Convenience Centers

What is a Voting Convenience Center?

A "Voting Convenience Center", aka (VCC's) is a Voting location that serves as a polling place that allows any registered voter to vote there regardless of which precinct the voter is registered in. All VCC locations will print the correct ballot the voter is entitled to vote on. Most VCC's will be furnished with the following voting equipment: Primary 2014, Six AutoVote Systems, Two M-100's and One AutoMark. General 2014, Eight AutoVote Systems, Two M-100's and One AutoMark.

(See Attached)

(VCC's) AutoVotes with Printers

VCC - Locations	AutoVote Systems Primary	General
Puesta Del Sol Elementary School	6	8
Maggie Cordova ElementarySchool	6	8
Soul Rio Church	6	8
Rio Rancho Elementary School	6	8
Rio Rancho High School	6	8
Alegria Club House	6	8
Mountain View Middle School	6	8
Rio Rancho City Hall	6	8
Bernalillo Middle School	5	6
Our Lady of Sorrows Social Center	5	6
Corrales Recreation Center	5	6
Sandia View Elementary School	5	6
Eichwald Center	4	5
Placitas Elementary School	5	7
Placitas Senior Center	5	7
Total	82	115

2014 Primary VCC Set-Up

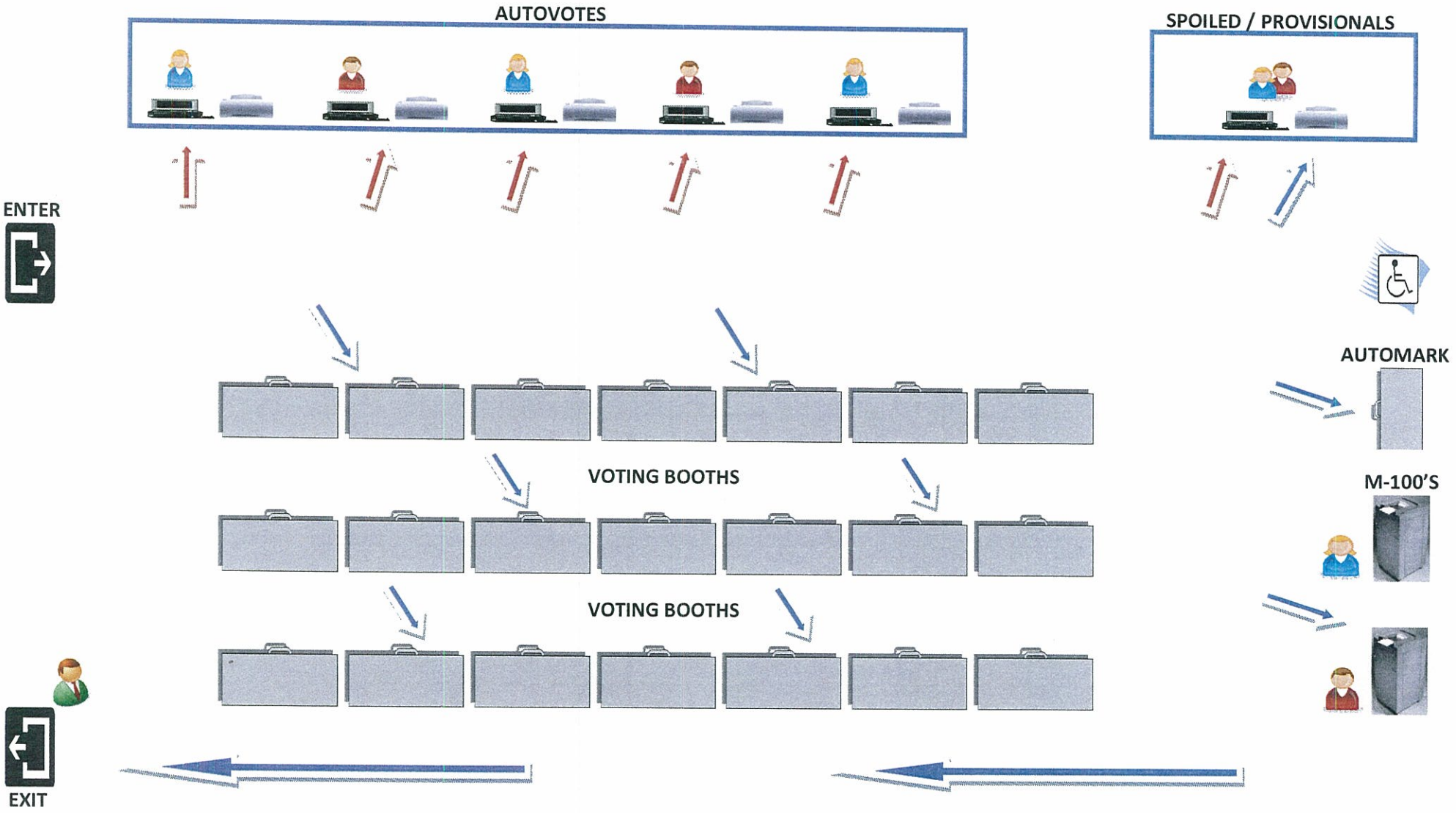

2014 General VCC Set-Up

AUTOVOTES

SPOILED / PROVISIONALS

ENTER

AUTOMARK

VOTING BOOTHS

M-100'S

VOTING BOOTHS

EXIT

Traditional with Voting Convenience Centers

What is Traditional with VCC's?

It is when "Traditional and Voting Convenience Centers" are used in the same election to accomodate both populated and rural areas. The Traditional Locations and the Voting Convenience Centers would have the same exact election procedures and voting equipment as indicated on page 1 and 2.

Early Voting

What is Early Voting?

A "Early Voting location" is a polling place that allows any registered voter to vote in person regardless of which precinct the voter is registered in. All Early Voting locations will print the correct ballot the voter is entitled to vote on. Most of the Early Voting Location will be furnished with the following voting equipment: Primary 2014, Three AutoVote Systems, Two M-100's and One AutoMark. General 2014, Four AutoVote Systems, Two M-100's and One AutoMark.

(See Attached)

15 - Early Voting Sites

Polling Locations	Address
Sandoval County Transit Center Building C.	1500 Idalia Rd., Rio Rancho
Voting Machine Warehouse.	800 South Hill Rd., Bernalillo
Rio Rancho City Hall.	3200 Civic Center Circle, Rio Rancho
Meadowlark Senior Center.	4330 Meadowlark Lane, Rio Rancho
SSCAFCA Office Building.	1041 Commercial Dr., Rio Rancho
Corrales Community Center.	4326 Corrales Rd., Corrales
Sabana Grande Recreation Center	4120 Sabana Grande Blvd., Rio Rancho
San Felipe Pueblo Senior Center.	5 Cedar Rd., San Felipe Pueblo
Santo Domingo Pueblo Community Center.	Tesuque St., Santo Domingo Pueblo
Cochiti Pueblo Community Center.	255 Cochiti St. Cochiti Pueblo
Zia Pueblo Community Center	135 Capital Square Dr., Zia Pueblo
Jemez Pueblo Civic Center.	5117 Highway 4, Jemez Pueblo
Santa Ana Pueblo Community Center.	2 Dove Rd. Santa Ana Pueblo
Torreon Chapter House	Highway 197, Torreon
Ojo Encino Chapter House	HCR 79 Box 1500, Ojo Encino

(POLLING LOCATIONS ARE SUBJECT TO CHANGE)

Early Voting Locations - Sandoval County, NM

Revision Date: September 23, 2013

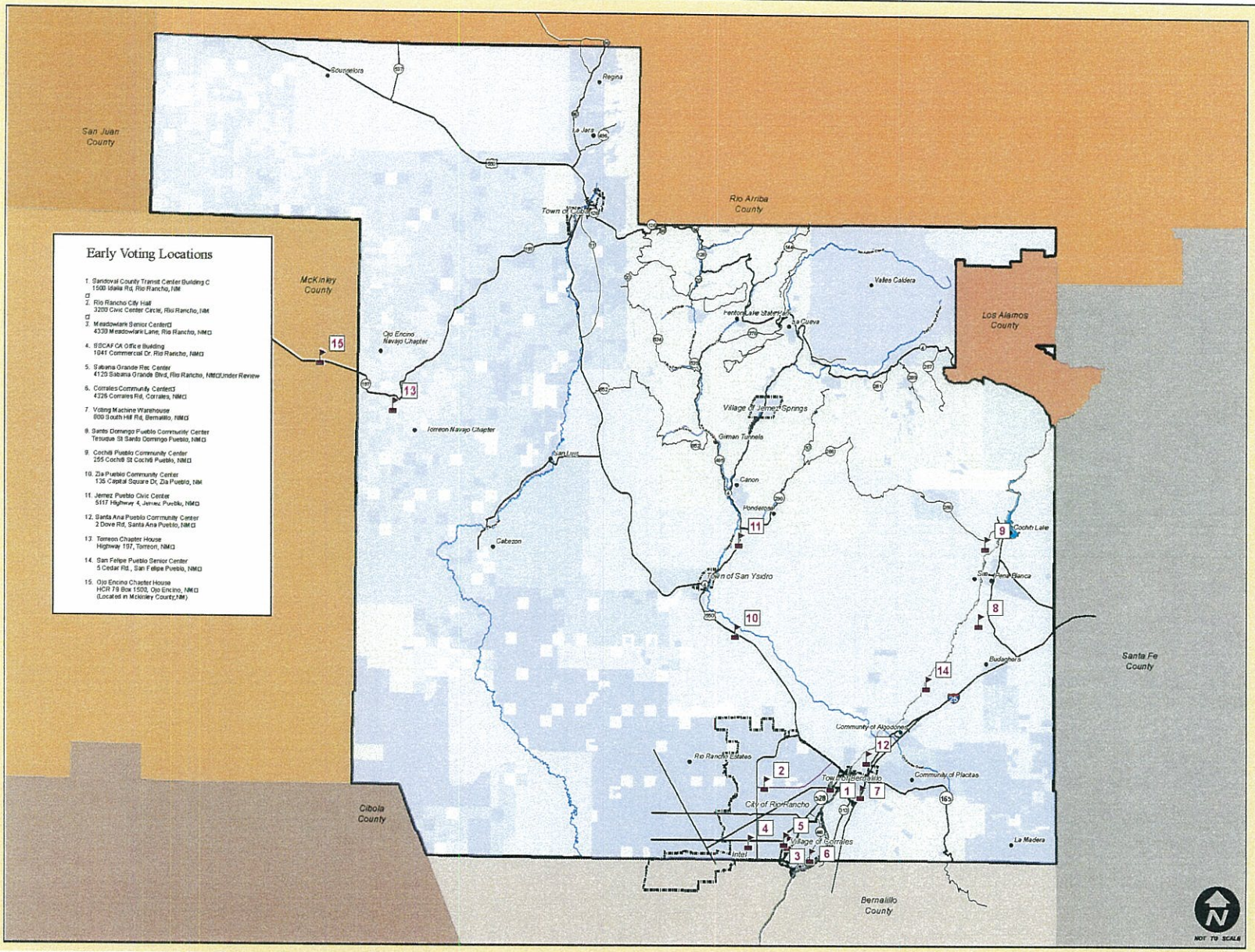

Location:

Sandoval County, NM

Legend:

- Early Voting Centers
- Valles Caldera
- NM State Game and Fish
- National Park Service
- USDA Forest Service
- BLM
- NM State Park
- State of New Mexico
- UOO
- DOE
- Private Land

Key Map:

Disclaimer/Contact Information

The information on this map is for reference purposes only.This is not an official document. All information should be independently verified.

Website: sandovalcountynm.gov

Map prepared by: Jeff Epler
GIS Section
Planning and Zoning Division
1500 Idalia RD Building D
Bernalillo , New Mexico 87004

Absentee By Mail Voting

What is Absentee By Mail?

The "Absentee By Mail" is a polling place located in the Office of the County Clerk / Bureau of Elections. It allows any registered voter to request for a mail in ballot or vote in person, regardless of which precinct the voter is registered in. Voters will be printed the correct ballot they are entitled to vote on. It is equiped with the following voting equipment: Primary 2014, Three AutoVote Systems, One M-100 and One AutoMark. General 2014, Three AutoVote Systems, One M-100 and One AutoMark.

OPTION #1

85 - Traditional Voting Sites

Pct. No.	Polling Locations and Addresses
Pct. #1:	Carroll Elementary School, 301 Calle Del Esquela
Pct. #2:	Carroll Elementary School, 301 Calle Del Esquela
Pct. #3:	Bernalillo Middle School Aux. Gym, 485 Camino Don Tomas
Pct. #4:	Bernalillo Middle School Aux. Gym, 485 Camino Don Tomas
Pct. #5:	Placitas Elementary School, 5 Calle Del Carbon
Pct. #6:	Algodones Elementary School, 395 Calle San Jose
Pct. #7:	Pena Blanca Community Center, 778 Highway 22
Pct. #8:	Cochiti Pueblo Community Center, 255 Cochiti St.
Pct. #9:	San Felipe Pueblo Senior Center, 5 Cedar Rd.
Pct. #10:	Cochiti Lake Volunteer Fire/Ems, 6515-C Hoochaneetsa Blvd
Pct. #11:	Corrales Senior Center, 4320 Corrales Rd.
Pct. #12:	Corrales Recreation Center, 500 Jones Rd.
Pct. #13:	San Ysidro Church (Hendren Hall), 5005 Corrales Rd.
Pct. #14:	Zia Pueblo Community Center, 135 Capital Square Dr.
Pct. #15:	Jemez Pueblo Civic Center,5117 Highway 4
Pct. #16:	Ponderosa Volunteer Fire Station, 4252 Highway 290
Pct. #17:	Jemez Valley Community Center, 8154 Highway 4
Pct. #18:	Presbyterian Church, 17570 Highway 4
Pct. #19:	Santa Ana Pueblo Community Center, 2 Dove Rd.
Pct. #20:	Santo Domingo Community Center, Tesuque St.
Pct. #21:	Cuba Middle School, 50 County Rd. 13

Pct. No.	Polling Locations and Addresses
Pct. #22:	Cuba Middle School, 50 County Rd. 13
Pct. #23:	La Jara Volunteer Fire Station, 108 County Rd. 496
Pct. #24:	Counselors Chapter House, 9828 Chapter House Rd. 14
Pct. #25:	Torreon Chapter House
Pct. #26:	Ojo Encino Chapter House
Pct. #27:	San Ysidro Public Safety Trainning Room, 398 Highway 4
Pct. #28:	La Madera Volunteer Fire Station, 672 Faith Dr.
Pct. #29:	Sandia Pueblo Community Center, 481 Sandia Loop
Pct. #30:	SSCAFCA Office Building, 1041 Commercial Dr SE
Pct. #31:	St. Thomas Aquinas Catholic D'arco Center, 1502 Sara Rd. SE
Pct. #32:	St. Thomas Aquinas Catholic D'arco Center, 1502 Sara Rd. SE
Pct. #33:	Meadowlark Senior Center, 4330 Meadowlark Ln.
Pct. #34:	Esther Bone Memorial Library, 950 Pine Tree Rd. NE
Pct. #35:	Rio Rancho Elementary School, 4601 Pepe Ortiz Rd. SE
Pct. #36:	Rio Rancho Elementary School, 4601 Pepe Ortiz Rd. SE
Pct. #37:	Shining Stars Pre-School, 4477 9th Ave. NE
Pct. #38:	Celebration Baptist Church, 5620 Karedi Rd. NE
Pct. #39:	Eagle Ridge Middle School, 800 Fruta Rd. NE
Pct. #40:	Lincoln Middle School, 2287 Lema Rd.
Pct. #41:	Calvary Lutheran Church, 305 Unser Blvd. NE
Pct. #42:	Rio Rancho United Methodist Church, 1652 Abrazo Rd. NE
Pct. #43:	Star Heights Recreation Center, 800 Polaris Blvd. NE
Pct. #44:	Maggie M. Cordova Elementary, 1500 Verdana SE
Pct. #45:	Maggie M. Cordova Elementary, 1500 Verdana SE
Pct. #46:	Puesta Del Sol Elementary School, 450 Southern Blvd. SE

Pct. No.	Polling Locations and Addresses
Pct. #47:	Rio Rancho Middle School, 1600 40th St. SE
Pct. #48:	Loma Colorado Public Library, 755 Loma Colorado Dr. NE
Pct. #49:	Lincoln Middle School, 2287 Lema Rd. SE
Pct. #50:	Mountain View Middle School, 4101 Montreal Loop NE
Pct. #51:	Sandoval County Courthouse, 1500 Idalia Rd. Bldg. D
Pct. #52:	Covenant Christian Church, 6380 Iris Rd NE
Pct. #53:	Corrales New Fire Station #2, 100 Paseo Tomas Montoya
Pct. #54:	Sandia View Elementary School, 24 Academy Ln.
Pct. #55:	Placitas Volunteer Fire Station, 463 Highway 165
Pct. #56:	Las Placitas Presbyterian Church, 7 Paseo De San Antonio
Pct. #57:	Corrales Recreation Center, 500 Jones Rd.
Pct. #58:	Enchanted Hills Elementary School, 5400 Obregon Rd. NE
Pct. #59:	Enchanted Hills Elementary School, 5400 Obregon Rd. NE
Pct. #60:	Westside Boys & Girls Club, 4600 Sundt Rd. SE
Pct. #61:	Westside Boys & Girls Club, 4600 Sundt Rd. SE
Pct. #62:	Sabana Grande Recreation Center, 4120 Sabana Grande Blvd.
Pct. #63:	Rio Rancho City Hall, 3200 Civic Center Cir. NE
Pct. #64:	Rio West Community Church, 6751 Pasilla Rd. NE
Pct. #65:	Mountain View Middle School, 4101 Montreal Loop NE
Pct. #66:	Vista Grande Elementary School, 7001 Chayote Rd. NE
Pct. #67:	Colinas Del Norte Elementary School, 1001 23rd Ave. NE
Pct. #68:	Rio Rancho City Hall, 3200 Civic Center Cir. NE
Pct. #69:	Rio Rancho Middle School, 1600 40th St. NE
Pct. #70:	Puesta Del Sol Elementary School, 450 Southern Blvd. NE
Pct. #71:	Colinas Del Norte Elementary School, 1001 23rd Ave. NE

Pct. No.	Polling Locations and Addresses
Pct. #72:	Haynes Recreation Center, 2006 Grande Ave. SE
Pct. #73:	Rio Rancho United Methodist Church, 1652 Abrazo Rd. NE
Pct. #74:	Alegria Club House, 901 Cottonwood Cir.
Pct. #75:	Vista Grande Elementary School, 7001 Chayote Rd. NE
Pct. #76:	Placitas Volunteer Fire Station, 463 Highway 165
Pct. #78:	La Cueva Volunteer Fire Station, 122 Twisted Juniper
Pct. #79:	Sierra Los Pinos Volunteer Fire Station, 960 Forrest Rd. 10
Pct. #80:	Rio Rancho Middle School, 1600 40th St. NE
Pct. #81:	Loma Colorado Public Library, 755 Loma Colorado Dr.
Pct. #82:	Mountain View Middle School, 4101 Montreal Loop NE
Pct. #83:	Sabana Grande Recreation Center, 4120 Sabana Grande Blvd.
Pct. #84:	Rio Rancho City Hall, 3200 Civic Center Cir. NE
Pct. #85:	SSCAFCA Office Building, 1041 Commercial Dr. SE
Pct. #86:	Haynes Recreation Center, 2006 Grande Ave. SE

(POLLING LOCATIONS ARE SUBJECT TO CHANGE)

OPTION #2

38 - Traditional and 8 - Voting Convenience Centers

Pct. No.	Polling Locations and Addresses
Pct. #1:	Carroll Elementary School, 301 Calle Del Esquela
Pct. #2:	Carroll Elementary School, 301 Calle Del Esquela
Pct. #3:	Bernalillo Middle School Aux. Gym, 485 Camino Don Tomas
Pct. #4:	Bernalillo Middle School Aux. Gym, 485 Camino Don Tomas
Pct. #5:	Placitas Elementary School, 5 Calle Del Carbon
Pct. #6:	Algodones Elementary School, 395 Calle San Jose
Pct. #7:	Pena Blanca Community Center, 778 Highway 22
Pct. #8:	Cochiti Pueblo Community Center, 255 Cochiti St.
Pct. #9:	San Felipe Pueblo Senior Center, 5 Cedar Rd.
Pct. #10:	Cochiti Lake Volunteer Fire/Ems, 6515-C Hoochaneetsa Blvd.
Pct. #11:	Corrales Senior Center, 4320 Corrales Rd.
Pct. #12:	Corrales Recreation Center, 500 Jones Rd.
Pct. #13:	San Ysidro Church (Hendren Hall), 5005 Corrales Rd.
Pct. #14:	Zia Pueblo Community Center, 135 Capital Square Dr.
Pct. #15:	Jemez Pueblo Civic Center, 5117 Highway 4
Pct. #16:	Ponderosa Volunteer Fire Station, 4252 Highway 290

Pct. No.	Polling Locations and Addresses
Pct. #17:	Jemez Valley Community Center, 8154 Highway 4
Pct. #18:	Presbyterian Church, 17570 Highway 4
Pct. #19:	Santa Ana Pueblo Community Center, 2 Dove Rd.
Pct. #20:	Santo Domingo Pueblo Community Center, Tesuque St
Pct. #21:	Cuba Middle School, 50 County Rd. 13
Pct. #22:	Cuba Middle School, 50 County Rd. 13
Pct. #23:	La Jara Volunteer Fire Station, 108 County Rd. 496
Pct. #24:	Counselors Chapter House, 9828 Chapter House Rd. #14
Pct. #25:	Torreon Chapter House, Highway 197
Pct. #26:	Ojo Encino Chapter House, HCR 79 Box 1500
Pct. #27:	San Ysidro Public Safety Training Room, 398 Highway 4
Pct. #28:	La Madera Volunteer Fire Station, 672 Faith Dr
Pct. #29:	Sandia Pueblo Community Center, 481 Sandia Lp.
Pct. #51:	Sandoval County Admin Building D, 1500 Idalia Rd.
Pct. #53:	Corrales New Fire Station #2, 100 Paseo Tomas Montoya
Pct. #54:	Sandia View Elementary School, 24 Academy Ln.
Pct. #55:	Placitas Volunteer Fire Station, 463 Highway 165
Pct. #56:	Las Placitas Presbyterian Church, 7 Paseo De San Antonio
Pct. #57:	Corrales Recreation Center, 500 Jones Rd.
Pct. #76:	Placitas Volunteer Fire Station, 463 Highway 165
Pct. #78:	La Cueva Volunteer Fire Station, 122 Twisted Juniper
Pct. #79:	Sierra Los Pinos Volunteer Fire Station, 960 Forrest Rd. 10

VCC - Pct. No.	Map #	Polling Locations and Addresses
Pct. #42,43,44,45,46,70.	1	Puesta Del Sol Elementary School, 4500 Southern Blvd.
Pct. #30,31,32,72,85,86.	2	Maggie Cordova Elementary School, 1500 Veranda SE
Pct. #40,41,48,49,62,81.	3	Soul Rio Church, 2003 Southern Blvd. SE
Pct. #33,34,35,36,60,83.	4	Rio Rancho Elementary School, 4601 Pepe Ortiz Rd.
Pct. #37,39,61,67,73,80.	5	Rio Rancho High School, 301 Loma Colorado NE
Pct. #38,52,58,59,64,74.	6	Alegria Club House, 901 Cottonwood Circle.
Pct. #50,65,66,75,82.	7	Mountain View Middle School, 4101 Montreal Loop
Pct. #47,63,68,69,71,84.	8	Rio Rancho City Hall, 3200 Civic Center Circle

(PRECINCT AND VCC'S LOCATIONS ARE SUBJECT TO CHANGE)

(See Attached Maps for VCC's Only)

Voting Convenience Center - Location 1 - Sandoval County , NM

September 23, 2013

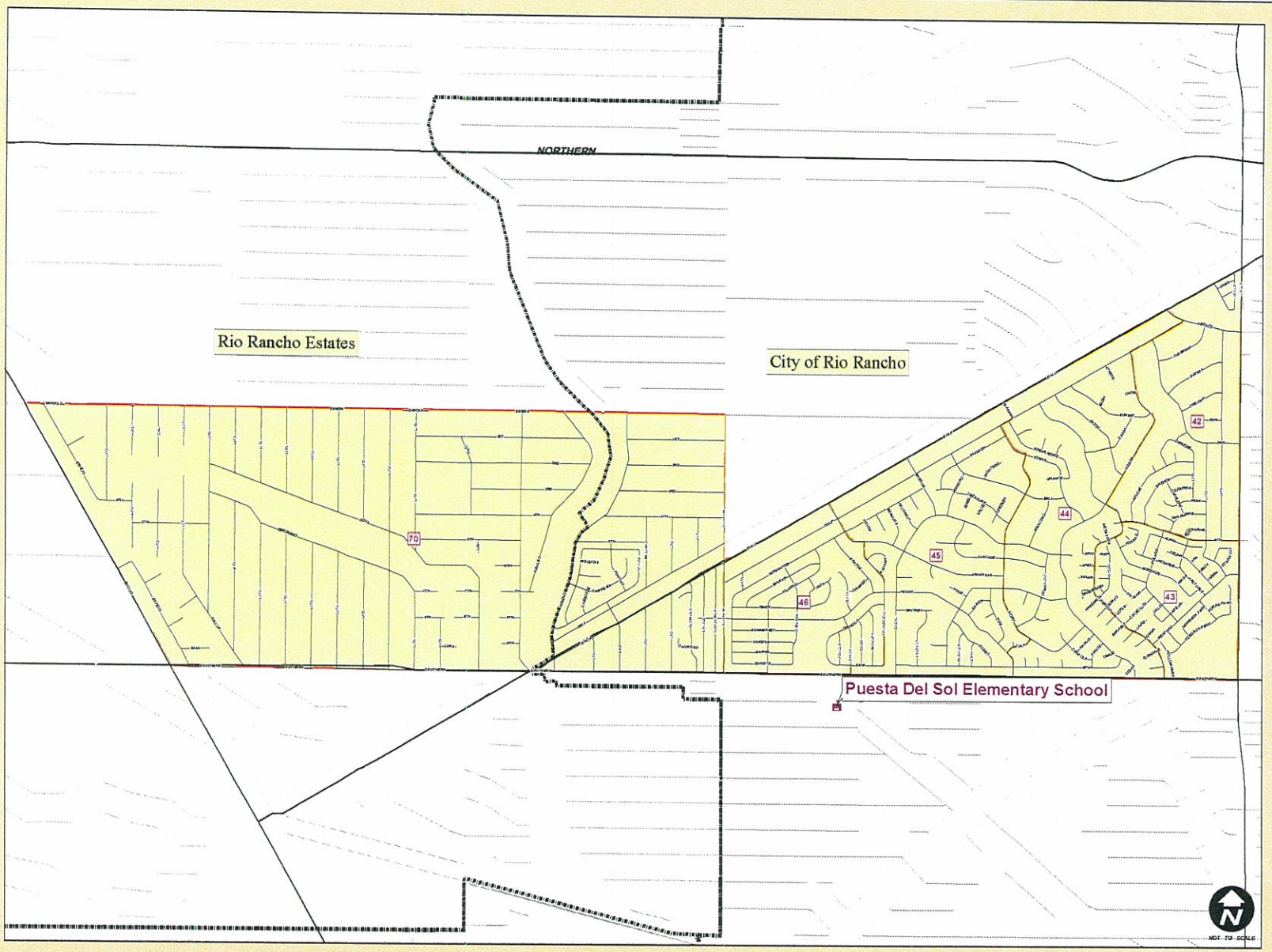

Location:
Puesta Del Sol
Elementary School
450 Southern Blvd SE
Rio Rancho, NM 87124

Precinct Boundaries

42 44 46
43 45 70

VCC 1 Location

Municipality Boundaries

Index:

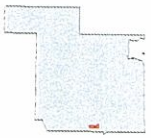

County/State:

Disclaimer/Contact Information

The information on this map is for reference purposes only.This is not an official document. All information should be independently verified.

Website: sandovalcountynm.gov

Map prepared by: Jeff Epler
GIS Section
Planning and Zoning Division
1500 Idalia RD Building D
Bernalillo , New Mexico 87004

Voting Convenience Center - Location 2 - Sandoval County, NM

September 23, 2013

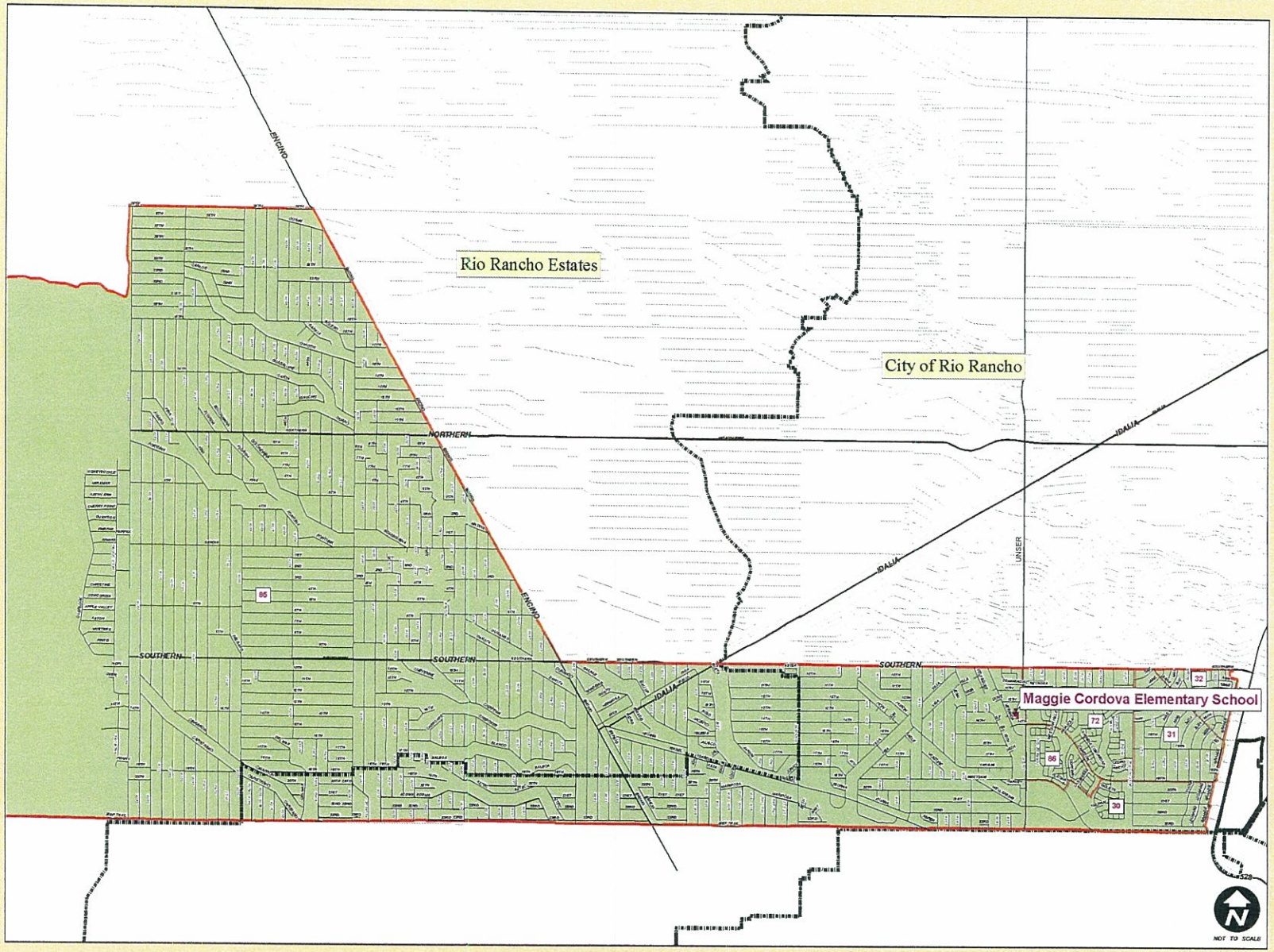

Location:
Maggie Cordova
Elementary School
1500 Veranda SE
Rio Rancho, NM 87124

Precinct Boundaries

30 32 85
31 72 86

VCC 2 Location
Municipality Boundaries

Index:

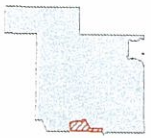

County/State:

Disclaimer/Contact Information

The information on this map is for reference purposes only.This is not an official document. All information should be independently verified.

Website: sandovalcountynm.gov

Map prepared by: Jeff Epler
GIS Section
Planning and Zoning Division
1500 Idalia RD Building D
Bernalillo , New Mexico 87004

Voting Convenience Center - Location 3 - Sandoval County, NM

September 23, 2013

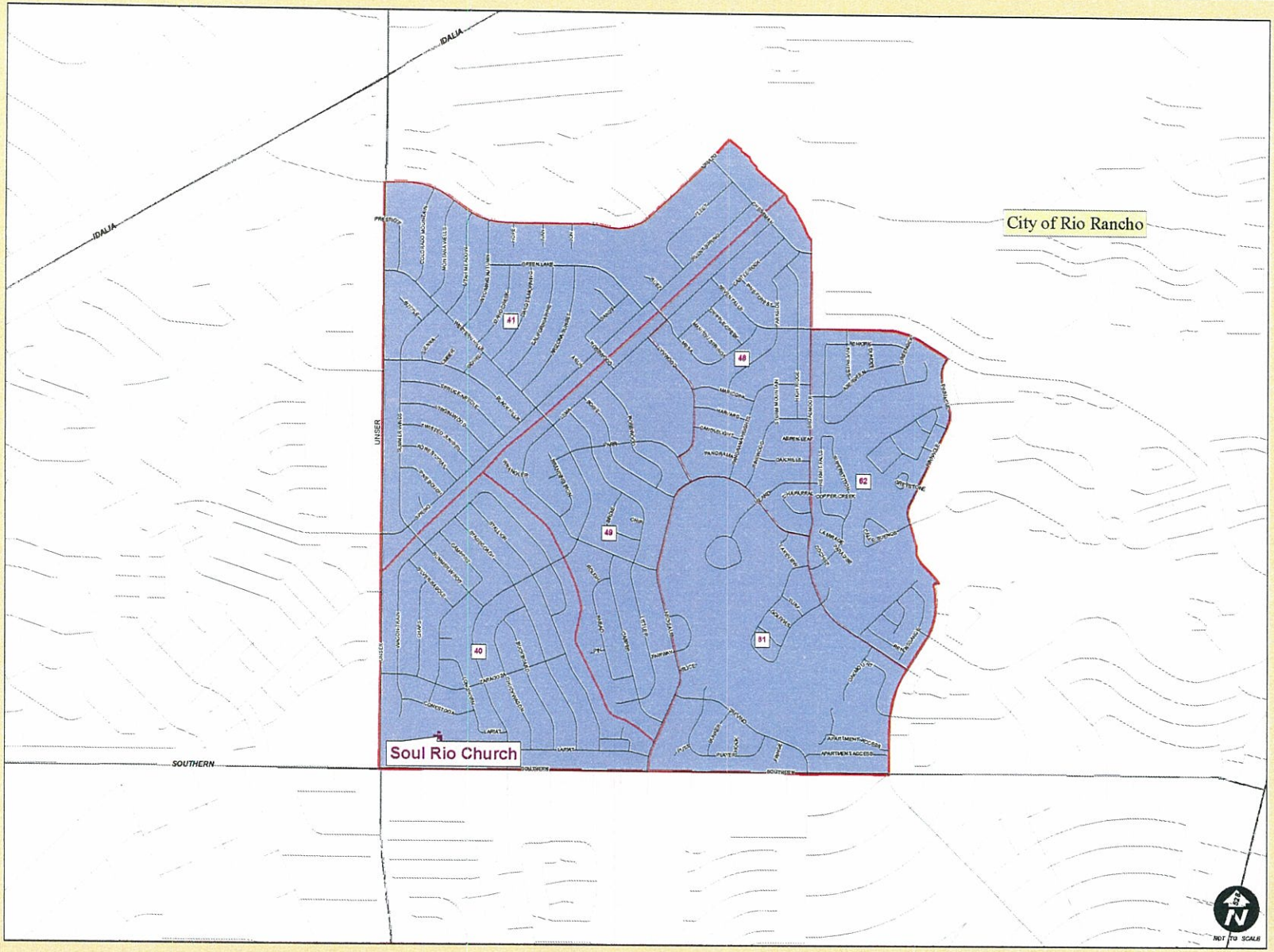

Location:

Soul Rio Church
2003 Southern Blvd SE
Rio Rancho, NM 87124

Precinct Boundaries

40 48 62
41 49 81

VCC 3 Location
Municipality Boundaries

Index:

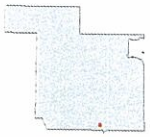

County/State:

Disclaimer/Contact Information

The information on this map is for reference purposes only.This is not an official document. All information should be independently verified.

Website: sandovalcountynm.gov

Map prepared by: Jeff Epler
GIS Section
Planning and Zoning Division
1500 Idalia RD Building D
Bernalillo , New Mexico 87004

Voting Convenience Center - Location 4 - Sandoval County, NM

September 23, 2013

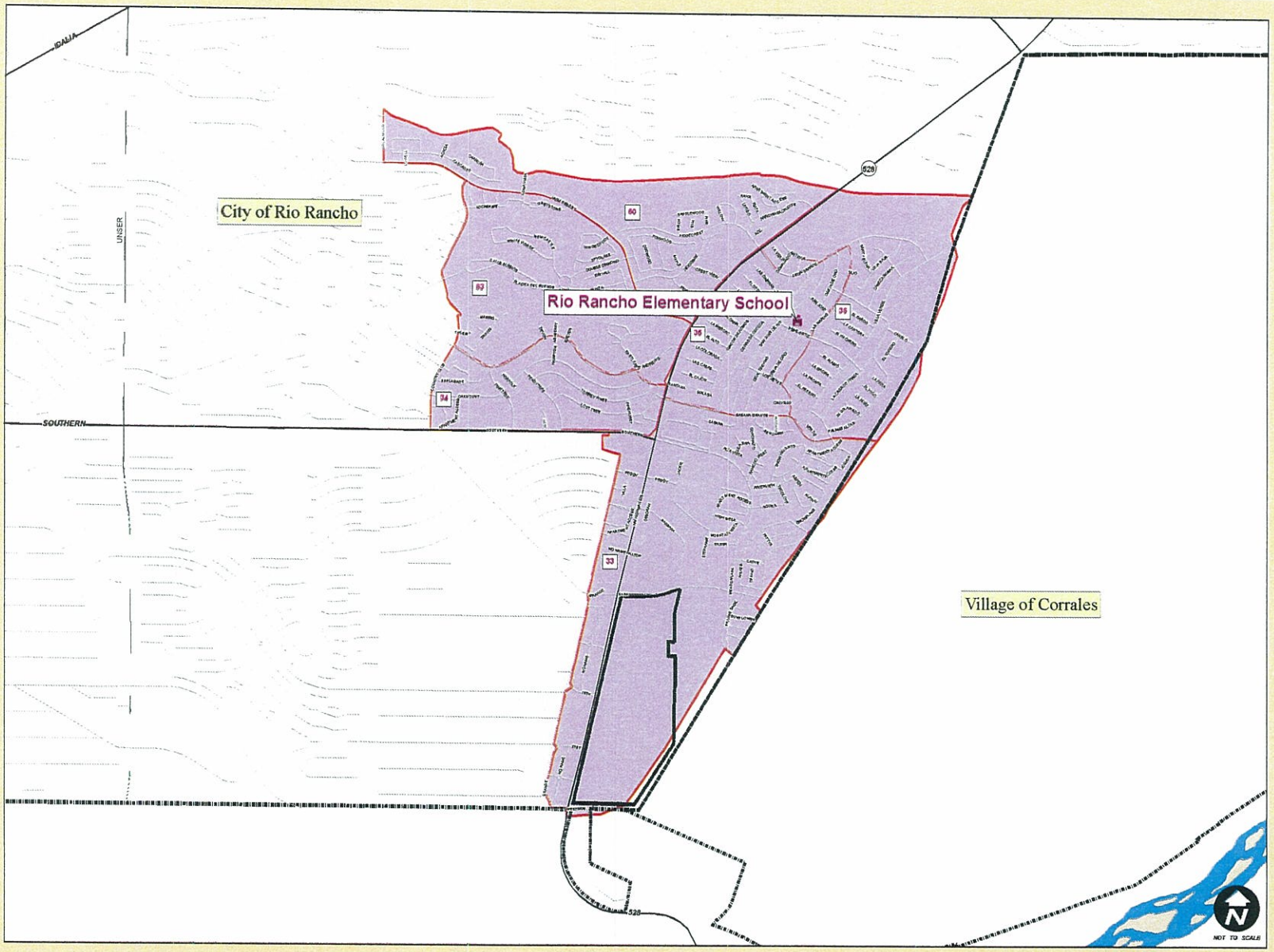

Location:

Rio Rancho
Elementary School
4601 Pepe Ortiz SE
Rio Rancho, NM 87124

Precinct Boundaries

33 35 60
34 36 83

VCC 4 Location

Municipality Boundaries

Index:

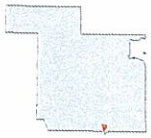

County/State:

Disclaimer/Contact Information

The information on this map is for reference purposes only.This is not an official document. All information should be independently verified.

Website: sandovalcountynm.gov

Map prepared by: Jeff Epler
GIS Section
Planning and Zoning Division
1500 Idalia RD Building D
Bernalillo , New Mexico 87004

Voting Convenience Center - Location 5 - Sandoval County, NM

September 23, 2013

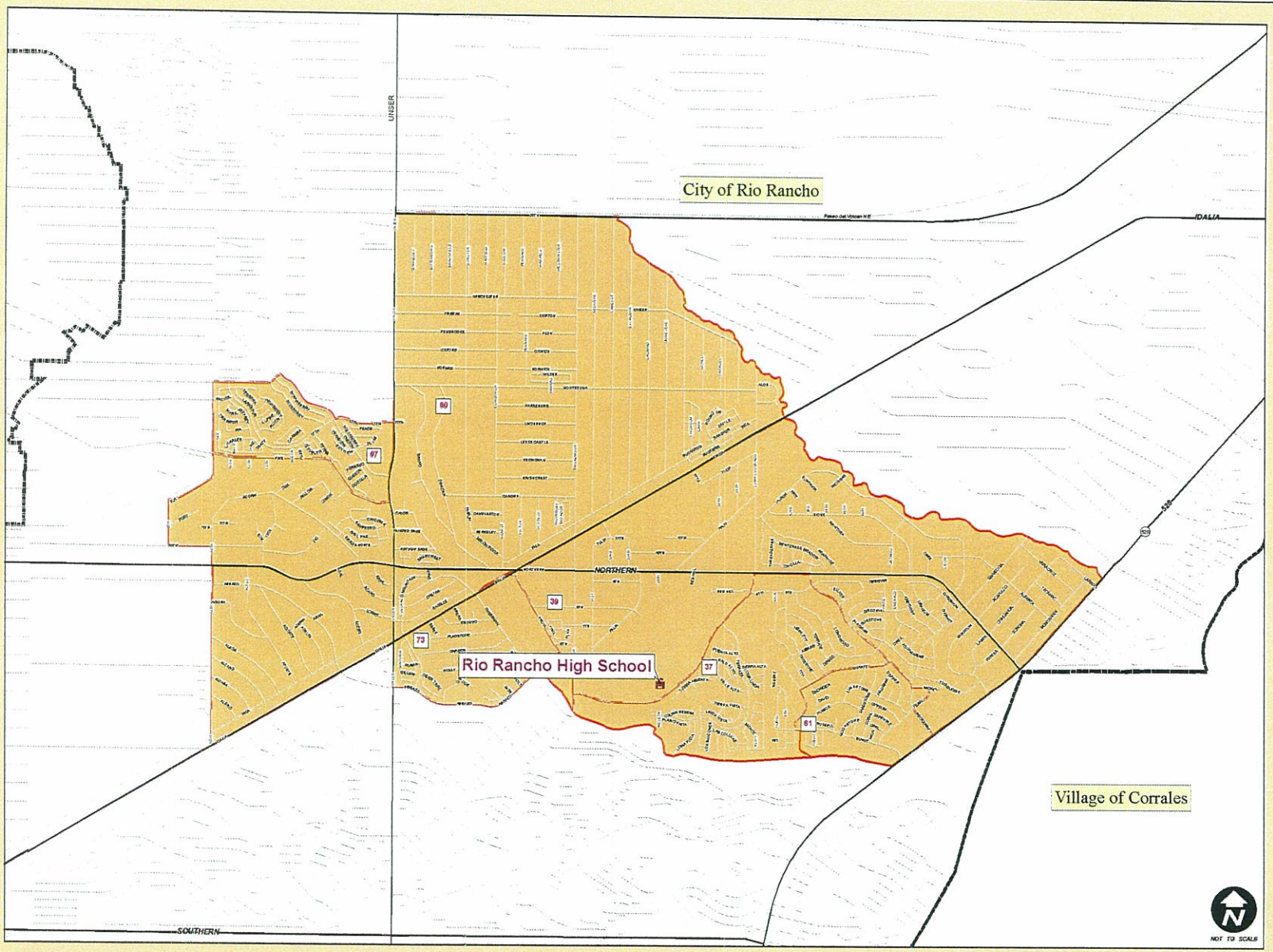

Location:
Rio Rancho
High School
301 Loma Colorado
Rio Rancho, NM 87124

Precinct Boundaries
37 61 73
39 67 80

VCC 5 Location
Municipality Boundaries

Index:

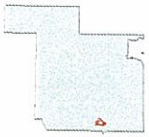

County/State:

Disclaimer/Contact Information

The information on this map is for reference purposes only.This is not an official document. All information should be independently verified.

Website: sandovalcountynm.gov

Map prepared by: Jeff Epler
GIS Section
Planning and Zoning Division
1500 Idalia RD Building D
Bernalillo , New Mexico 87004

Voting Convenience Center - Location 6 - Sandoval County, NM

September 23, 2013

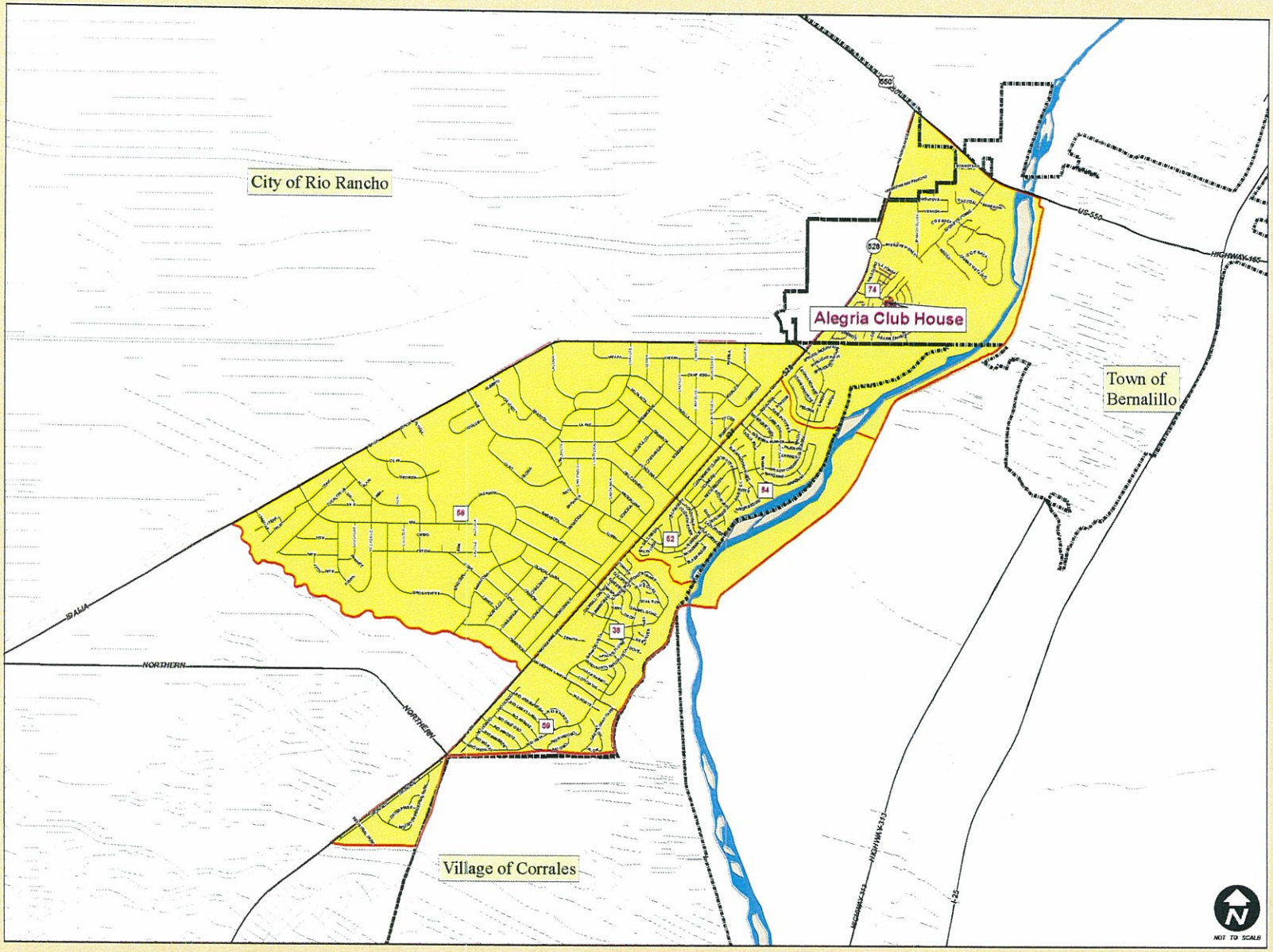

Location:

Alegria Club House
Cottonwood Circle
Bernalillo, NM 87004

Precinct Boundaries

38 59
52 64
58 74

VCC 6 Location
Municipality Boundaries

Index:

County/State:

Disclaimer/Contact Information

The information on this map is for reference purposes only.This is not an official document. All information should be independently verified.

Website: sandovalcountynm.gov

Map prepared by: Jeff Epler
GIS Section
Planning and Zoning Division
1500 Idalia RD Building D
Bernalillo , New Mexico 87004

Voting Convenience Center - Location 7 - Sandoval County, NM

September 23, 2013

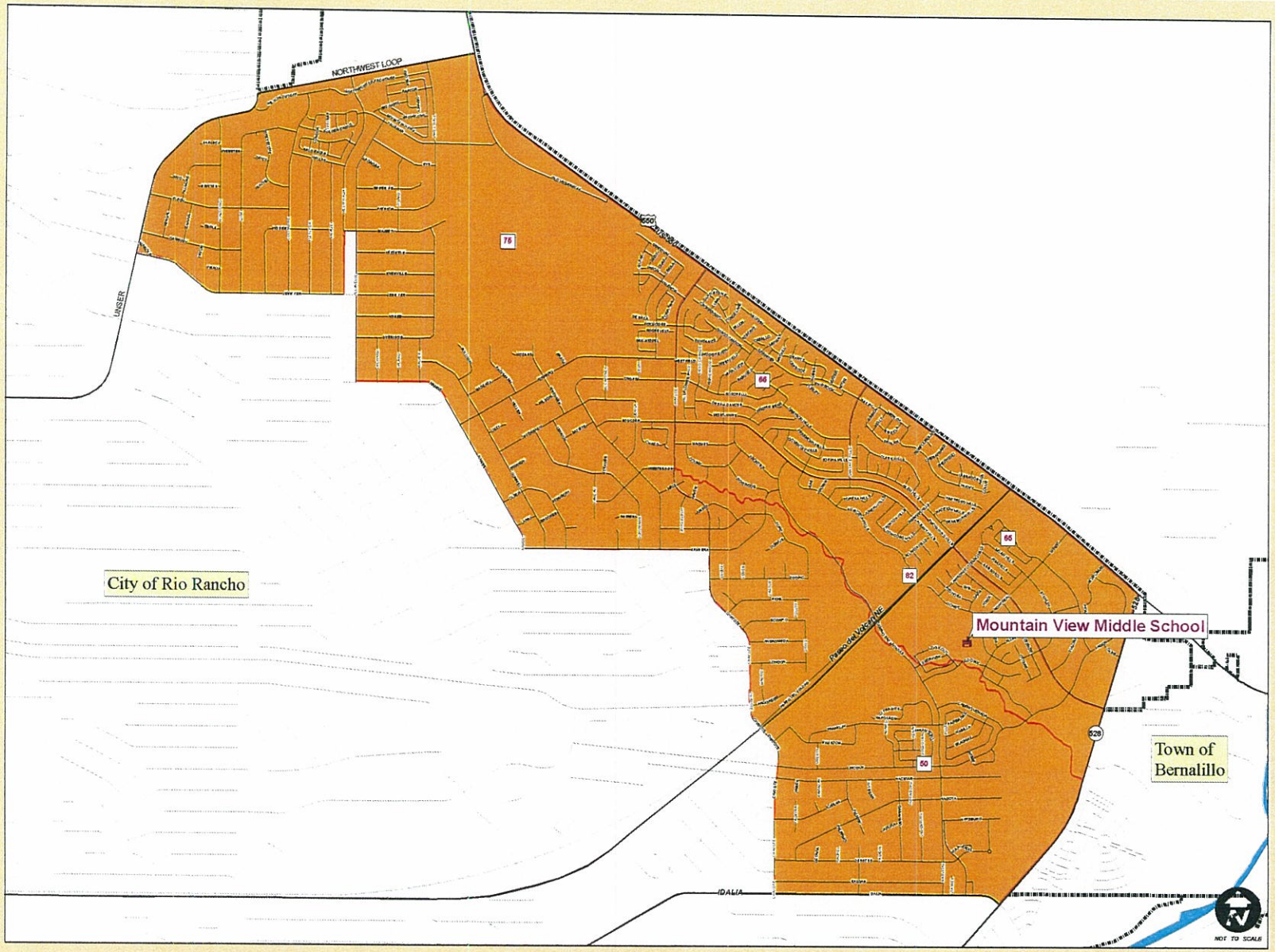

Location:

Mountain View
Middle School
4101 Montreal Loop NE
Rio Rancho, NM 87144

Precinct Boundaries

50 75
65 82
66

VCC 7 Location

Municipality Boundaries

Index:

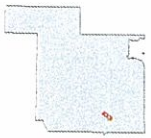

County/State:

Disclaimer/Contact Information

The information on this map is for reference purposes only.This is not an official document. All information should be independently verified.

Website: sandovalcountynm.gov

Map prepared by: Jeff Epler
GIS Section
Planning and Zoning Division
1500 Idalia RD Building D
Bernalillo , New Mexico 87004

Voting Convenience Center - Location 8 - Sandoval County, NM

September 23, 2013

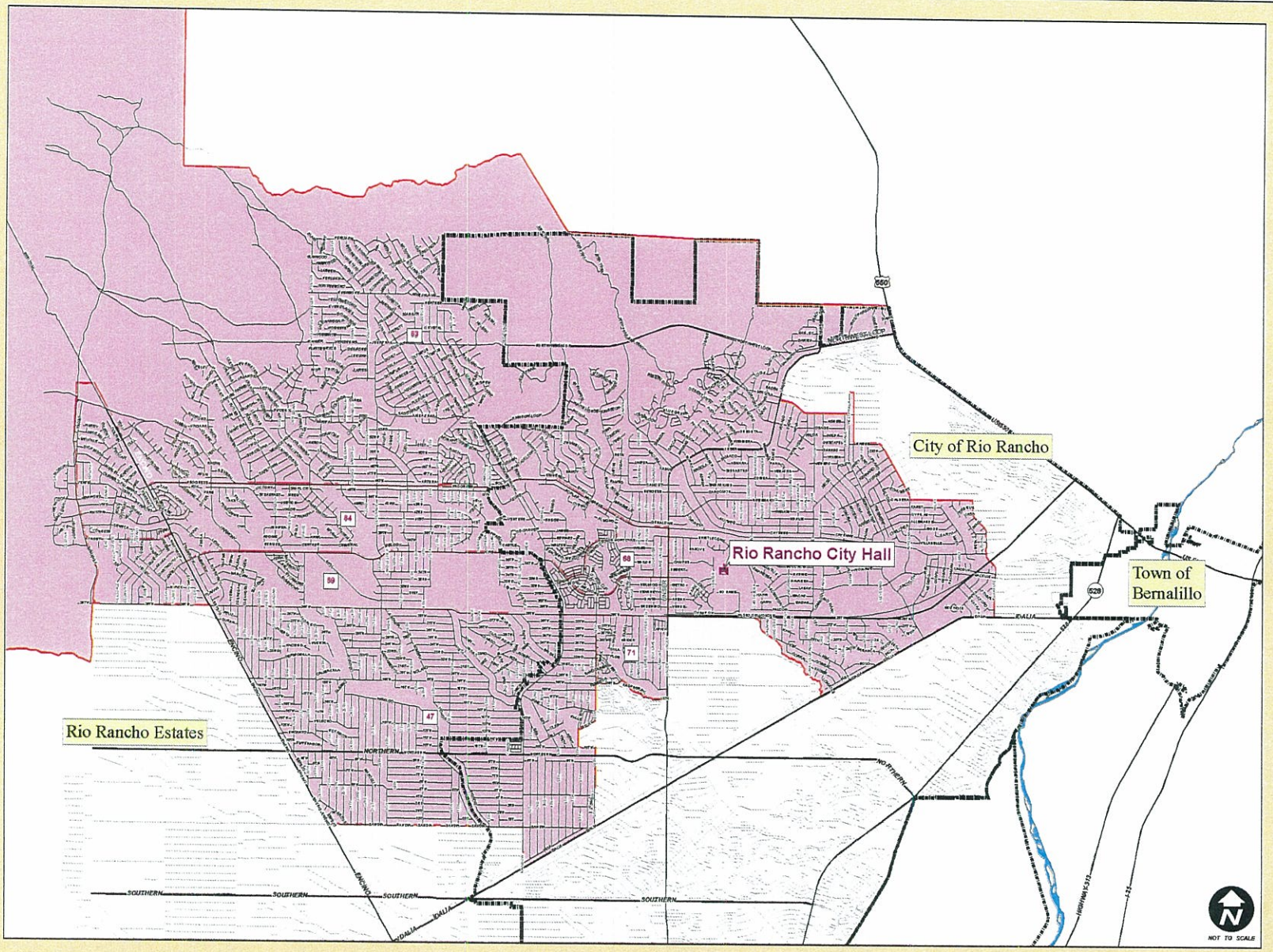

Location:

Rio Rancho City Hall
3200 Civic Center
Circle NE
Rio Rancho, NM 87144

Precinct Boundaries

47 68 71
63 69 84

VCC 8 Location
Municipality Boundaries

Index:

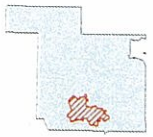

County/State:

Disclaimer/Contact Information

The information on this map is for reference purposes only.This is not an official document. All information should be independently verified.

Website: sandovalcountynm.gov

Map prepared by: Jeff Epler
GIS Section
Planning and Zoning Division
1500 Idalia RD Building D
Bernalillo , New Mexico 87004

OPTION #3

22 - Traditional and 15 - Voting Convenience Centers

Pct. No.	Polling Locations and Addresses
Pct. #6:	Algodones Elementary School, 395 Calle San Jose
Pct. #7:	Pena Blanca Community Center, 778 Highway 22
Pct. #8:	Cochiti Pueblo Community Center, 255 Cochiti St.
Pct. #9:	San Felipe Pueblo Senior Center, 5 Cedar Rd.
Pct. #10:	Cochiti Lake Volunteer Fire/Ems, 6515-C Hoochaneetsa Blvd.
Pct. #14:	Zia Pueblo Community Center, 135 Capital Square Dr.
Pct. #15:	Jemez Pueblo Civic Center, 5117 Highway 4
Pct. #16:	Ponderosa Volunteer Fire Station, 4252 Highway 290
Pct. #17:	Jemez Valley Community Center, 8154 Highway 4
Pct. #18:	Presbyterian Church, 17570 Highway 4
Pct. #19:	Santa Ana Pueblo Community Center, 2 Dove Rd.
Pct. #20:	Santo Domingo Pueblo Community Center, Tesuque St
Pct. #23:	La Jara Volunteer Fire Station, 108 County Rd. 496
Pct. #24:	Counselors Chapter House, 9828 Chapter House Rd. #14
Pct. #25:	Torreon Chapter House, Highway 197
Pct. #26:	Ojo Encino Chapter House, HCR 79 Box 1500

Pct. No.	Polling Locations and Addresses
Pct. #27:	San Ysidro Public Safety Training Room, 398 Highway 4
Pct. #28:	La Madera Volunteer Fire Station, 672 Faith Dr
Pct. #29:	Sandia Pueblo Community Center, 481 Sandia Lp.
Pct. #51:	Sandoval County Admin Building D, 1500 Idalia Rd.
Pct. #78:	La Cueva Volunteer Fire Station, 122 Twisted Juniper
Pct. #79:	Sierra Los Pinos Volunteer Fire Station, 960 Forrest Rd. 10

VCC - Pct. No.	Map #	Polling Locations and Addresses
Pct. #42,43,44,45,46,70.	1	Puesta Del Sol Elementary School, 4500 Southern Blvd.
Pct. #30,31,32,72,85,86.	2	Maggie Cordova Elementary School, 1500 Veranda SE
Pct. #40,41,48,49,62,81.	3	Soul Rio Church, 2003 Southern Blvd. SE
Pct. #33,34,35,36,60,83.	4	Rio Rancho Elementary School, 4601 Pepe Ortiz Rd.
Pct. #37,39,61,67,73,80.	5	Rio Rancho High School, 301 Loma Colorado NE
Pct. #38,52,58,59,64,74.	6	Alegria Club House, 901 Cottonwood Circle.
Pct. #50,65,66,75,82.	7	Mountain View Middle School, 4101 Montreal Loop
Pct. #47,63,68,69,71,84.	8	Rio Rancho City Hall, 3200 Civic Center Circle
Pct. #1,2,3,4.	9	Bernalillo Middle School, 485 Camino Don Tomas
	10	Our Lady of Sorrows Social Center, 301 Camino Del Pueblo
Pct. #11,12,13,53,54,57.	11	Corrales Recreation Center, 500 Jones Rd.
	12	Sandia View Elementary School, 24 Academy Lane
Pct. #21,22.	13	Eichwald Center, 46 Highway 126
Pct. #5,55,56,76.	14	Placitas Elementary School, 5 Calle Del Carbon
	15	Placitas Senior Center, 41 Camino Del Las Huertas

(PRECINCT AND VCC'S LOCATIONS ARE SUBJECT TO CHANGE)

(See Attached Maps for VCC's Only)

Voting Convenience Center - Location 1 - Sandoval County , NM

September 23, 2013

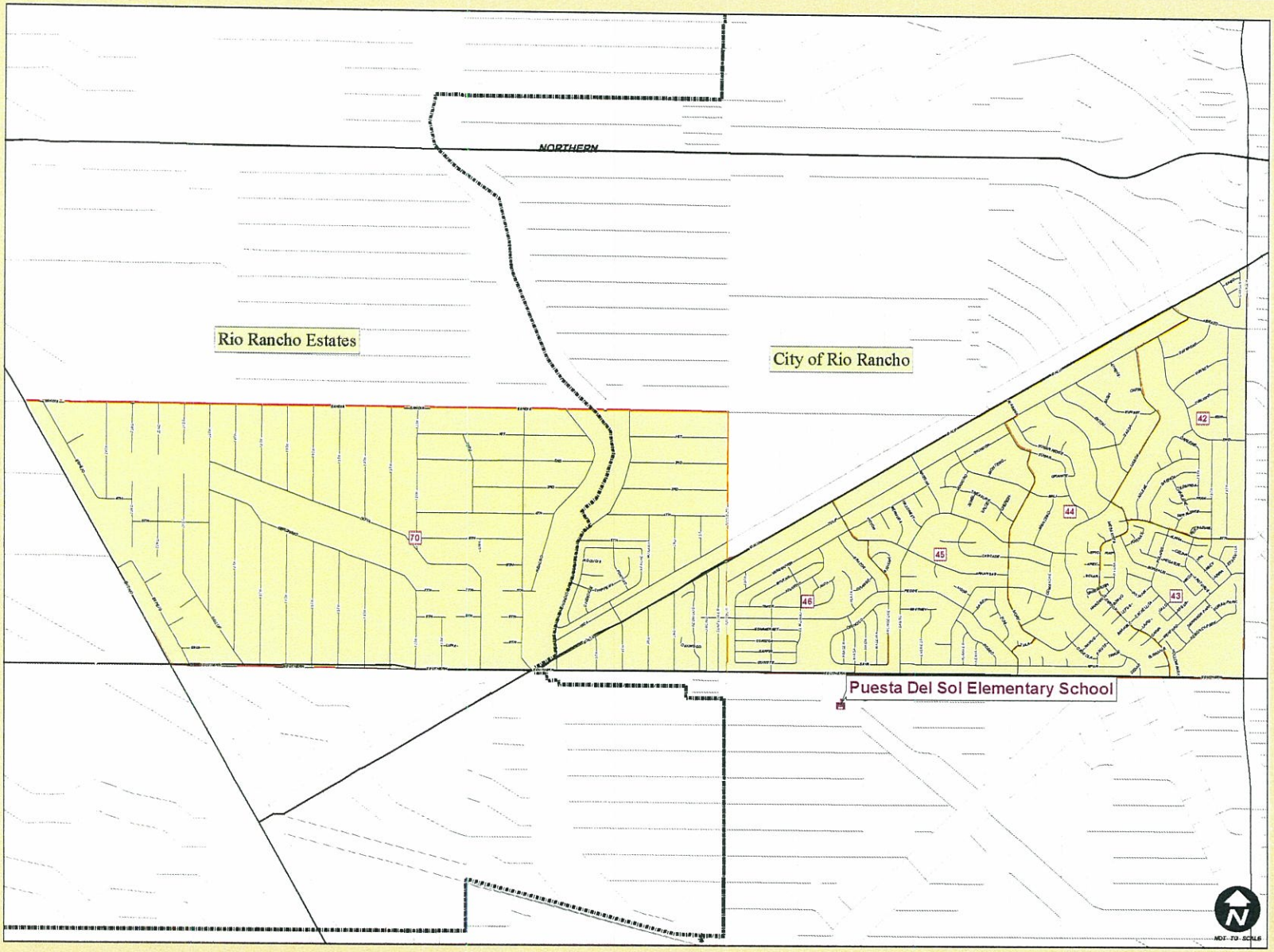

Location:
Puesta Del Sol
Elementary School
450 Southern Blvd SE
Rio Rancho, NM 87124

Precinct Boundaries
42 44 46
43 45 70
VCC 1 Location
Municipality Boundaries

Index:

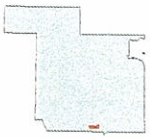

County/State:

Disclaimer/Contact Information

The information on this map is for reference purposes only.This is not an official document. All information should be independently verified.

Website: sandovalcountynm.gov

Map prepared by: Jeff Epler
GIS Section
Planning and Zoning Division
1500 Idalia RD Building D
Bernalillo , New Mexico 87004

Voting Convenience Center - Location 2 - Sandoval County, NM

September 23, 2013

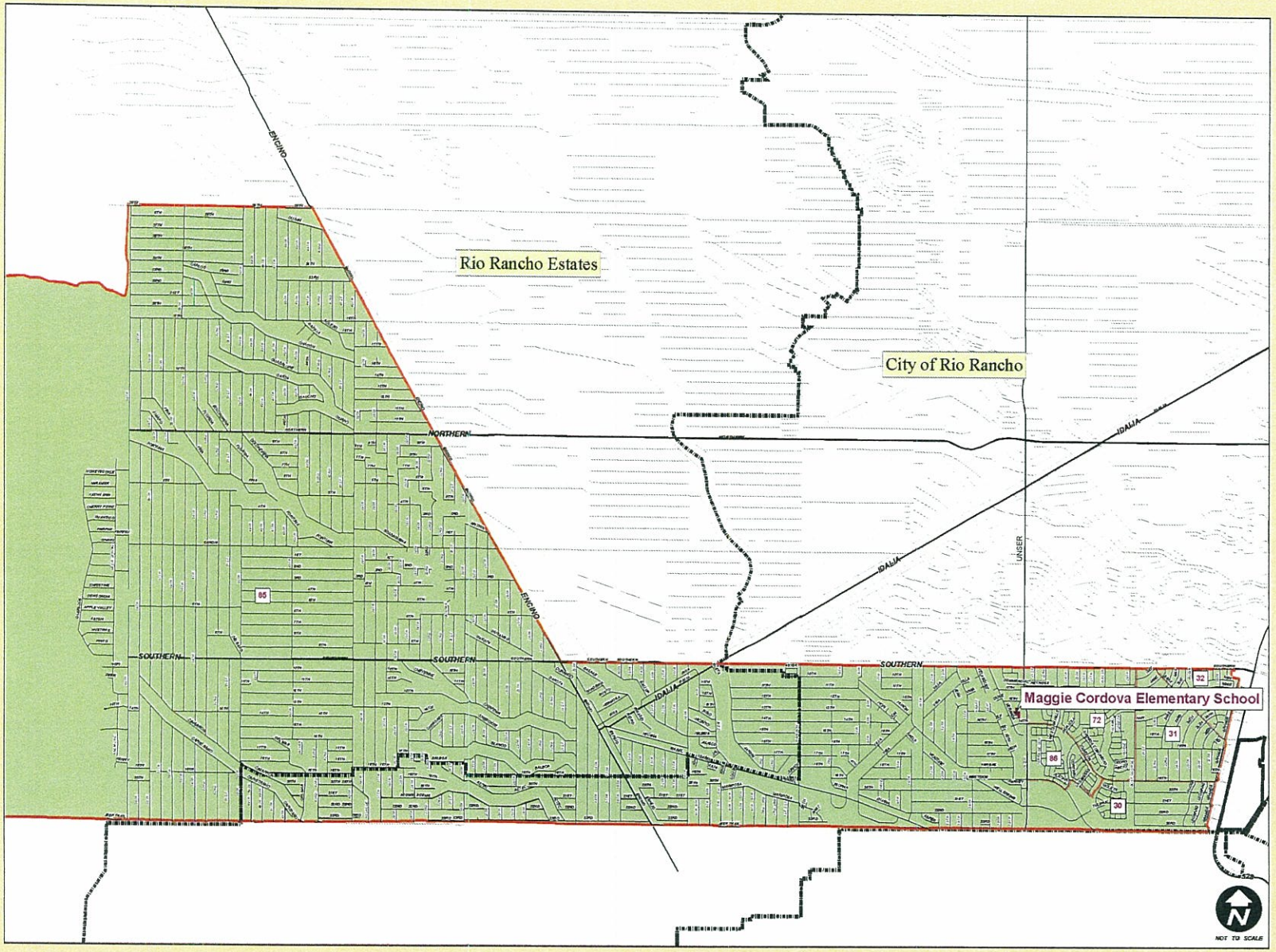

Location:

Maggie Cordova
Elementary School
1500 Veranda SE
Rio Rancho, NM 87124

Precinct Boundaries

30 32 85
31 72 86

VCC 2 Location

Municipality Boundaries

Index:

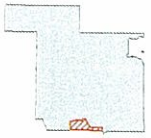

County/State:

Disclaimer/Contact Information

The information on this map is for reference purposes only.This is not an official document. All information should be independently verified.

Website: sandovalcountynm.gov

Map prepared by: Jeff Epler
GIS Section
Planning and Zoning Division
1500 Idalia RD Building D
Bernalillo , New Mexico 87004

Voting Convenience Center - Location 3 - Sandoval County, NM

September 23, 2013

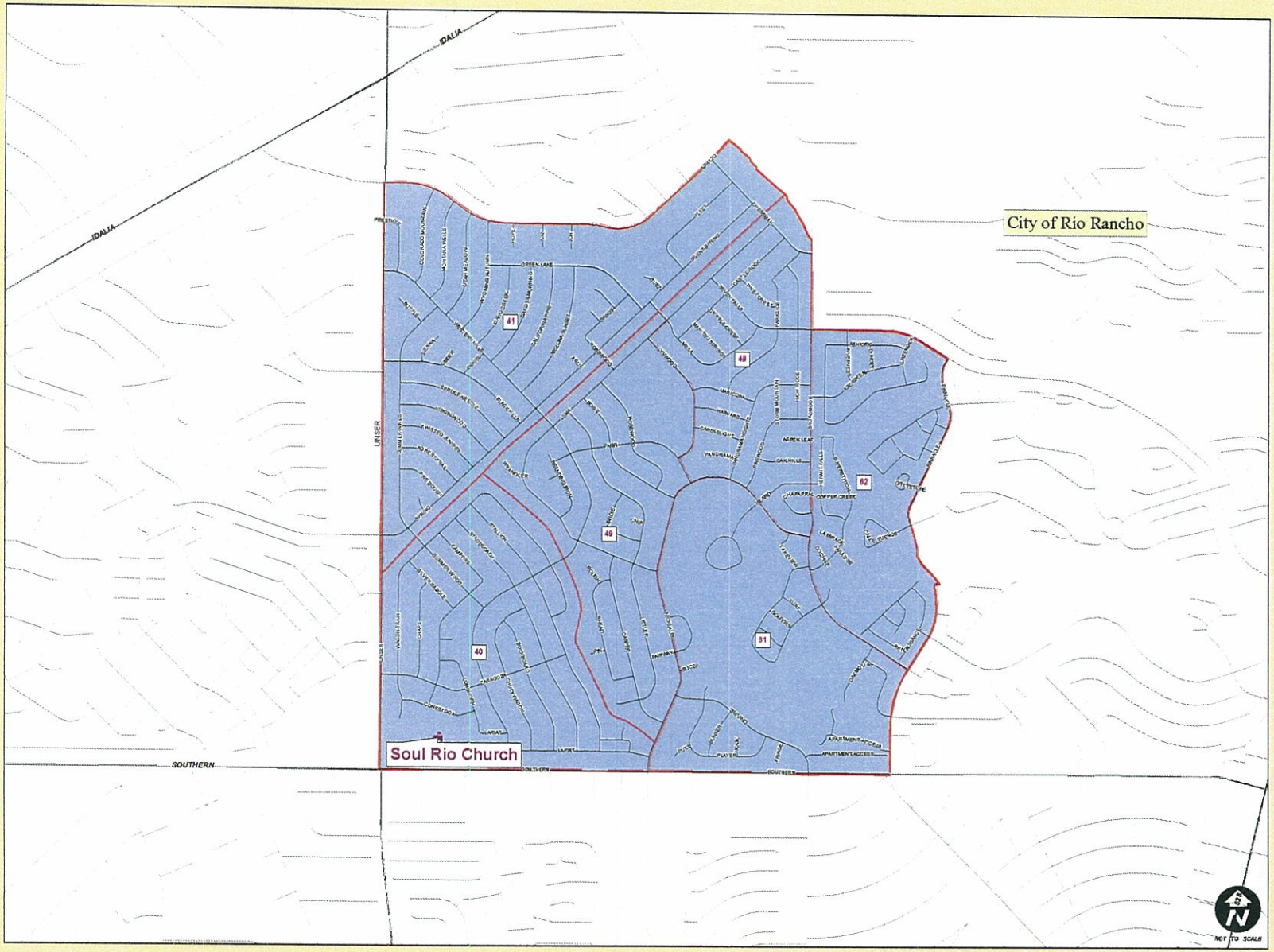

Location:

Soul Rio Church
2003 Southern Blvd SE
Rio Rancho, NM 87124

Precinct Boundaries

40 48 62
41 49 81

VCC 3 Location
Municipality Boundaries

Index:

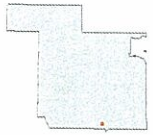

County/State:

Disclaimer/Contact Information

The information on this map is for reference purposes only.This is not an official document. All information should be independently verified.

Website: sandovalcountynm.gov

Map prepared by: Jeff Epler
GIS Section
Planning and Zoning Division
1500 Idalia RD Building D
Bernalillo , New Mexico 87004

Voting Convenience Center - Location 4 - Sandoval County, NM

September 23, 2013

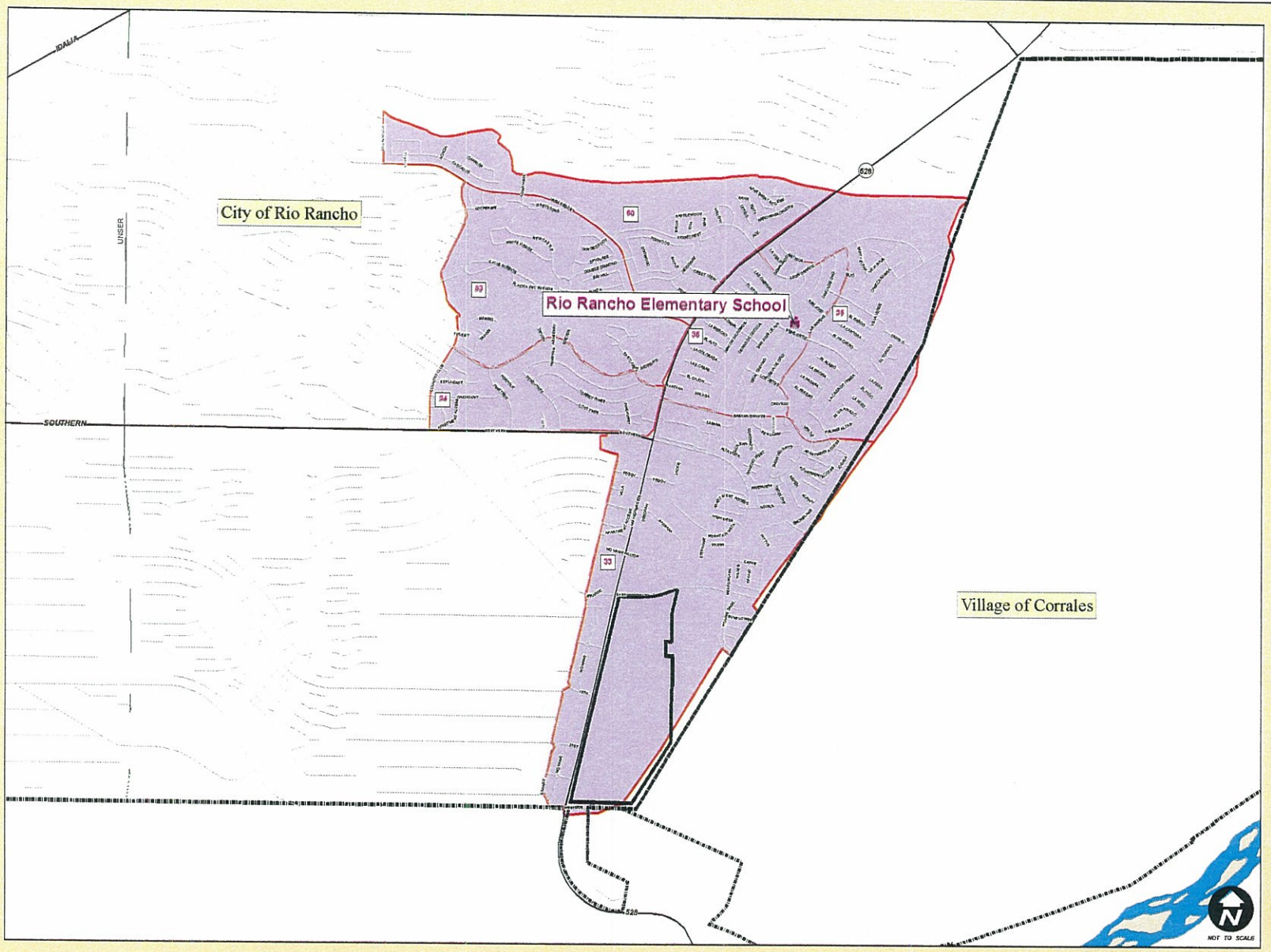

Location:

Rio Rancho
Elementary School
4601 Pepe Ortiz SE
Rio Rancho, NM 87124

Precinct Boundaries

33 35 60
34 36 83

VCC 4 Location

Municipality Boundaries

Index:

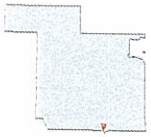

County/State:

Disclaimer/Contact Information

The information on this map is for reference purposes only.This is not an official document. All information should be independently verified.

Website: sandovalcountynm.gov

Map prepared by: Jeff Epler
GIS Section
Planning and Zoning Division
1500 Idalia RD Building D
Bernalillo , New Mexico 87004

Voting Convenience Center - Location 5 - Sandoval County, NM

September 23, 2013

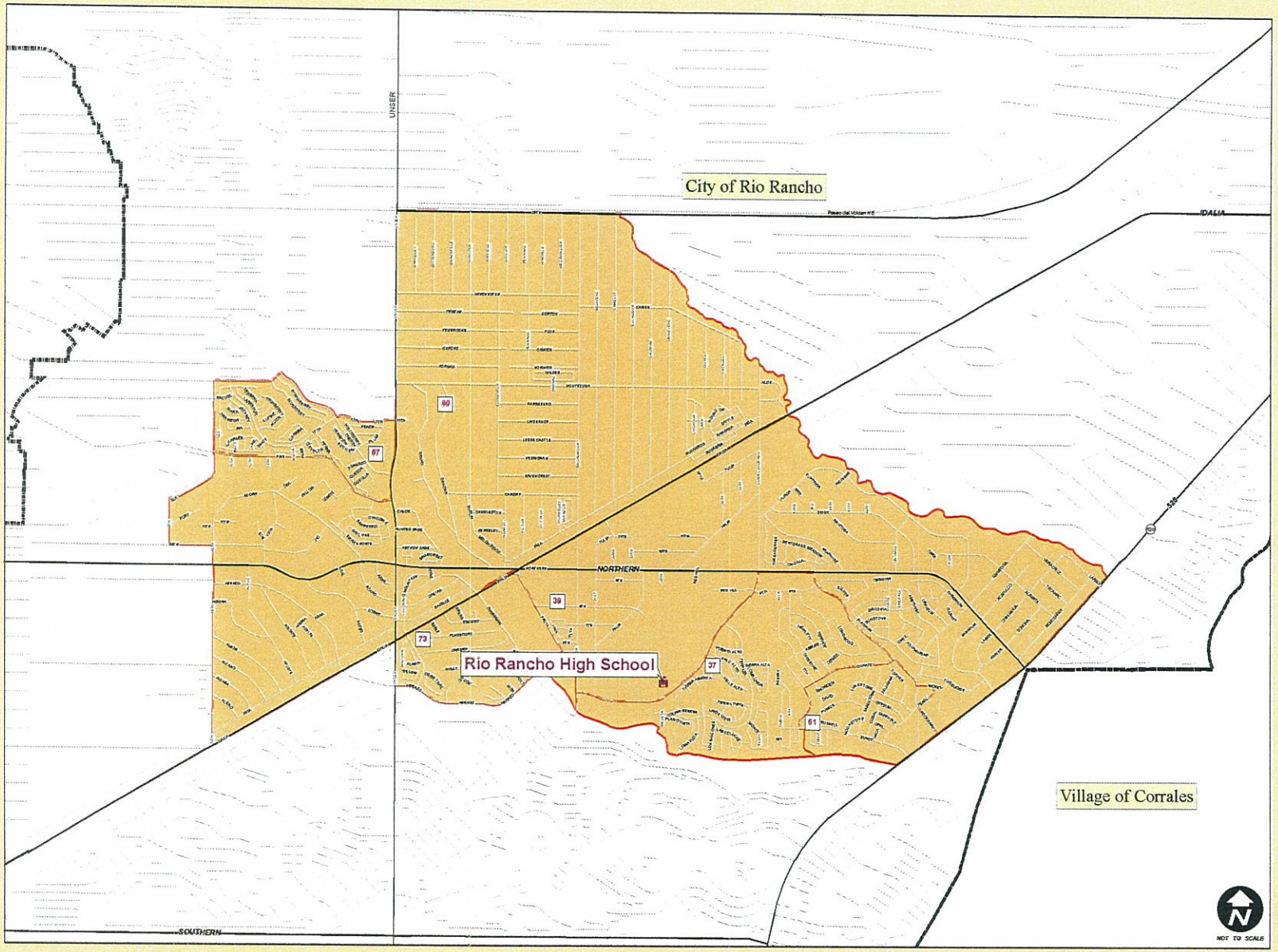

Location:

Rio Rancho
High School
301 Loma Colorado
Rio Rancho, NM 87124

Precinct Boundaries

37 61 73
39 67 80

VCC 5 Location

Municipality Boundaries

Index:

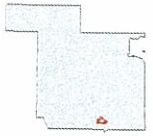

County/State:

Disclaimer/Contact Information

The information on this map is for reference purposes only.This is not an official document. All information should be independently verified.

Website: sandovalcountynm.gov

Map prepared by: Jeff Epler
GIS Section
Planning and Zoning Division
1500 Idalia RD Building D
Bernalillo , New Mexico 87004

Voting Convenience Center - Location 6 - Sandoval County, NM

September 23, 2013

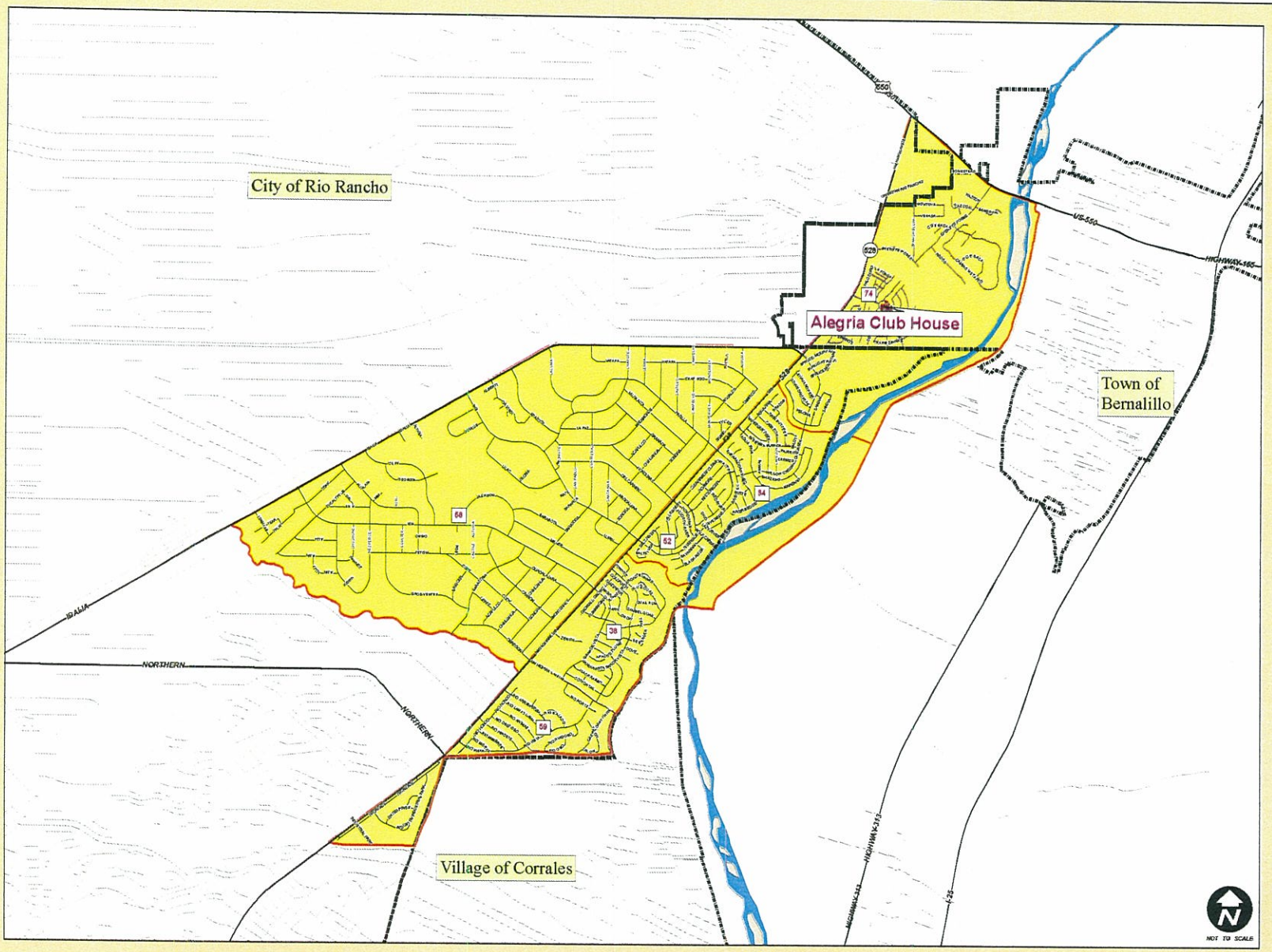

Location:

Alegria Club House
Cottonwood Circle
Bernalillo, NM 87004

Precinct Boundaries

38 59
52 64
58 74

VCC 6 Location

Municipality Boundaries

Index:

County/State:

Disclaimer/Contact Information

The information on this map is for reference purposes only.This is not an official document. All information should be independently verified.

Website: sandovalcountynm.gov

Map prepared by: Jeff Epler
GIS Section
Planning and Zoning Division
1500 Idalia RD Building D
Bernalillo , New Mexico 87004

Voting Convenience Center - Location 7 - Sandoval County, NM

September 23, 2013

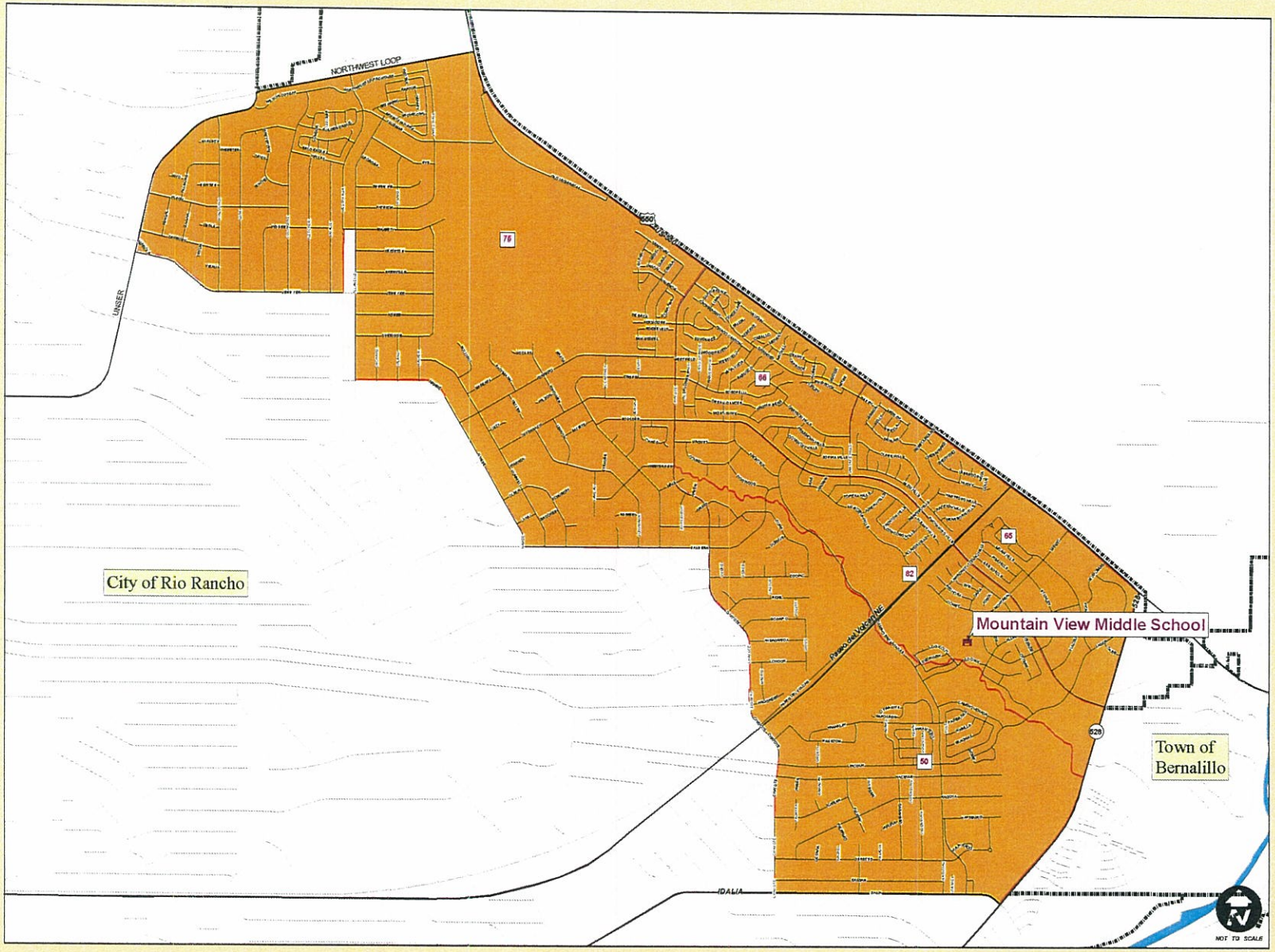

Location:

Mountain View
Middle School
4101 Montreal Loop NE
Rio Rancho, NM 87144

Precinct Boundaries

50 75
65 82
66

VCC 7 Location
Municipality Boundaries

Index:

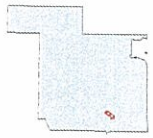

County/State:

Disclaimer/Contact Information

The information on this map is for reference purposes only.This is not an official document. All information should be independently verified.

Website: sandovalcountynm.gov

Map prepared by: Jeff Epler
GIS Section
Planning and Zoning Division
1500 Idalia RD Building D
Bernalillo , New Mexico 87004

Voting Convenience Center - Location 8 - Sandoval County, NM

September 23, 2013

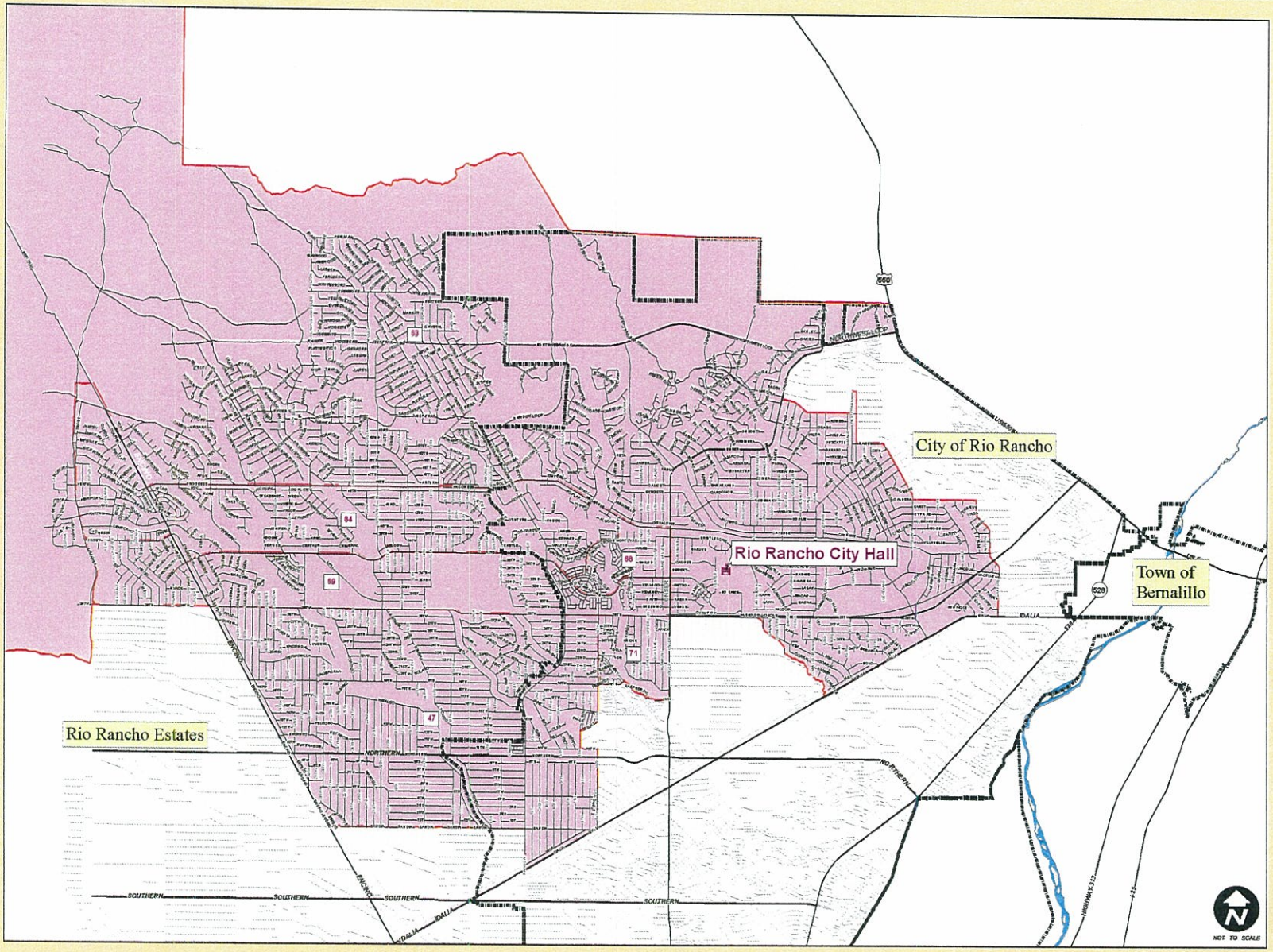

Location:

Rio Rancho City Hall
3200 Civic Center
Circle NE
Rio Rancho, NM 87144

Precinct Boundaries

47 68 71
63 69 84

VCC 8 Location
Municipality Boundaries

Index:

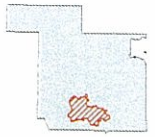

County/State:

Disclaimer/Contact Information

The information on this map is for reference purposes only.This is not an official document. All information should be independently verified.

Website: sandovalcountynm.gov

Map prepared by: Jeff Epler
GIS Section
Planning and Zoning Division
1500 Idalia RD Building D
Bernalillo , New Mexico 87004

Voting Convenience Center - Locations 9 and 10 - Sandoval County, NM

September 23, 2013

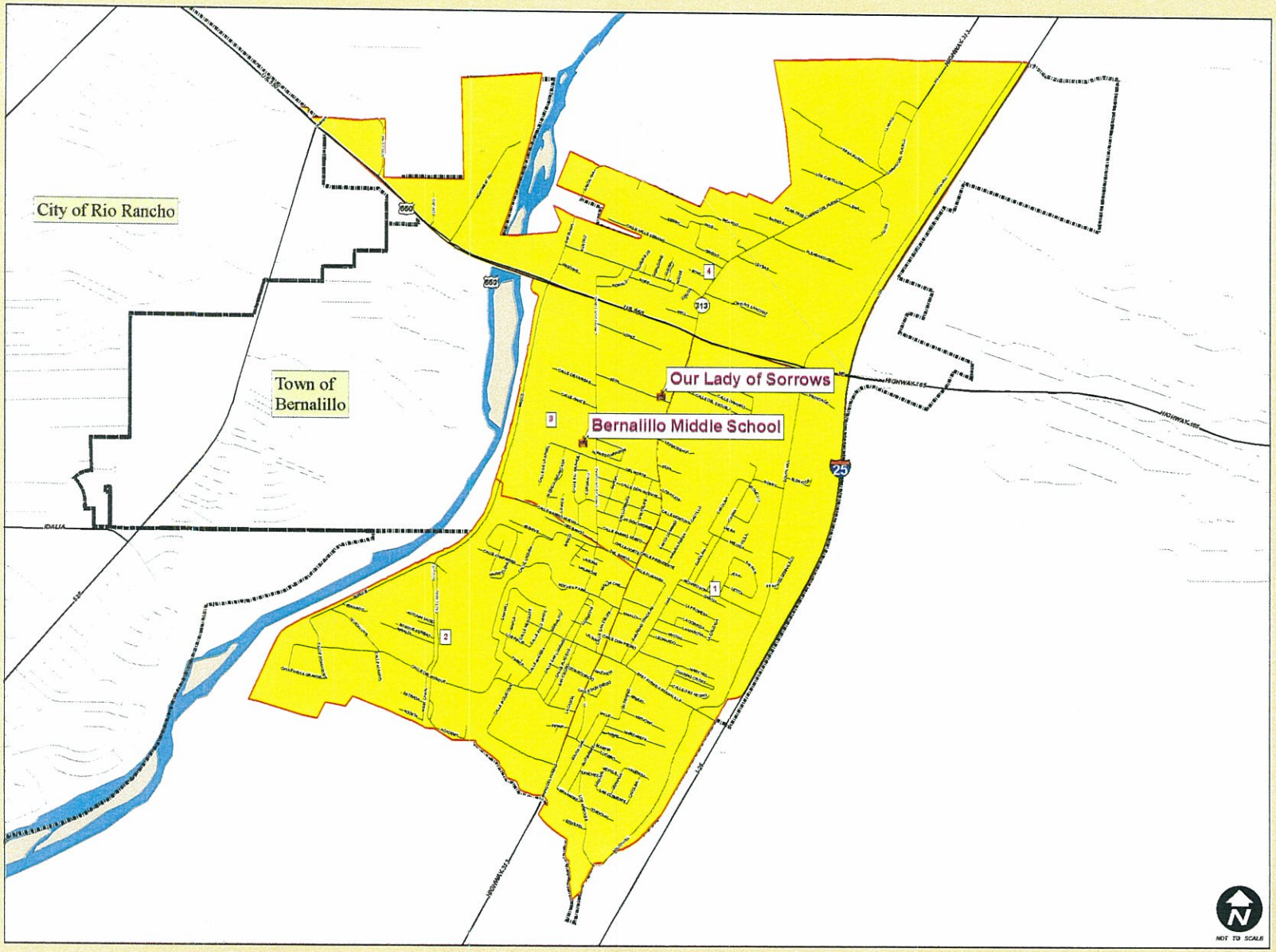

Location:

Bernalillo Middle School
485 Camiino Don Tomas
Bernalillo, NM 87004

Our Lady of Sorrows
301 Camino del Pueblo
Bernalillo, NM 87004

Precinct Boundaries

1 3
2 4

VCC 9 and 10 Locations

Municipality Boundaries

Index:

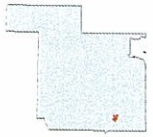

County/State:

Disclaimer/Contact Information

The information on this map is for reference purposes only.This is not an official document. All information should be independently verified.

Website: sandovalcountynm.gov

Map prepared by: Jeff Epler
GIS Section
Planning and Zoning Division
1500 Idalia RD Building D
Bernalillo , New Mexico 87004

Voting Convenience Center - Locations 11 and 12 - Sandoval County, NM

September 23, 2013

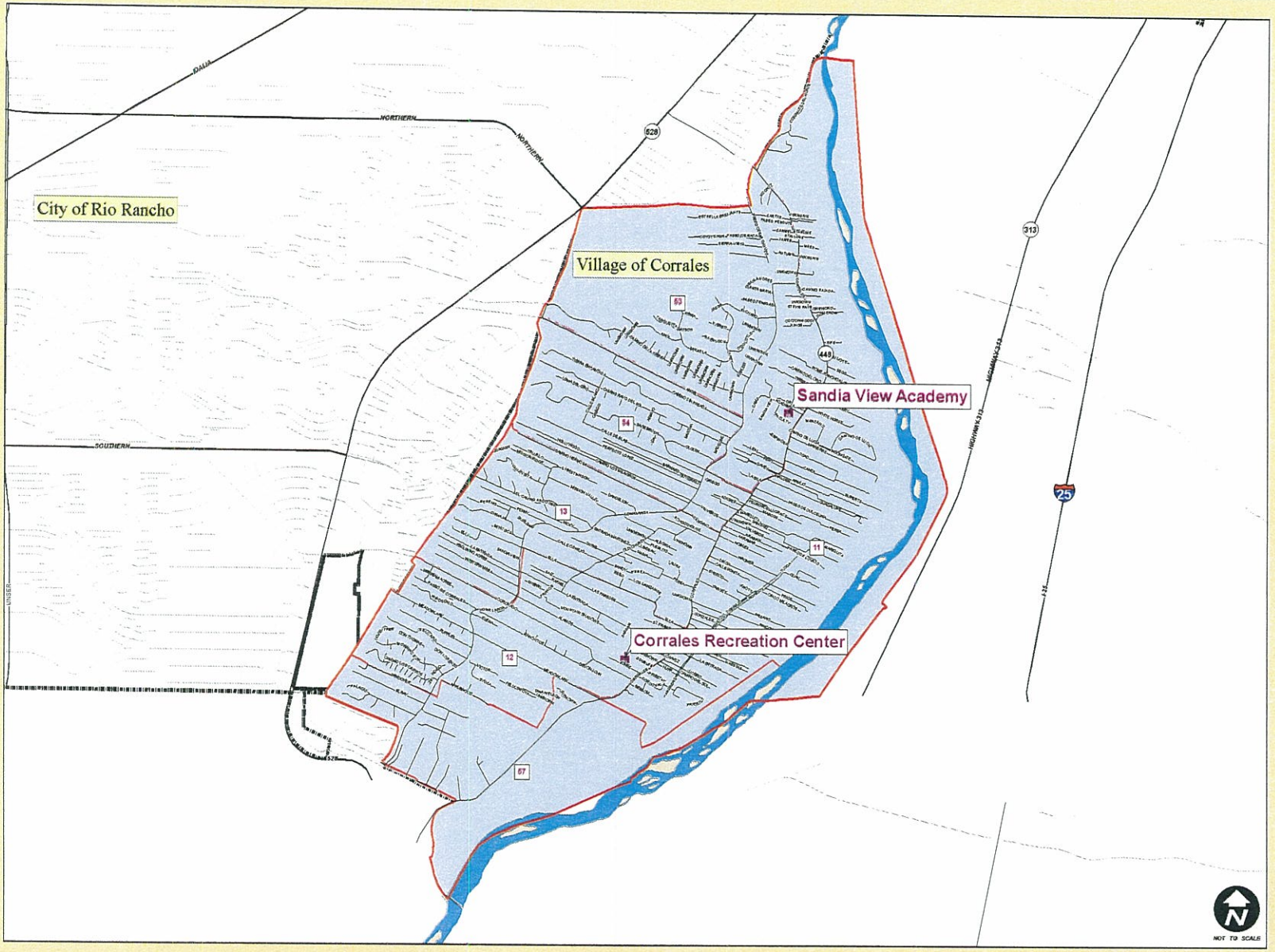

Location:

Corrales Rec Center
500 Jones Road
Corrales, NM 87048

Sandia View Academy
24 Academy Lane
Corrales, NM 87048

Precinct Boundaries

- 11
- 12
- 13
- 53
- 54
- 57
- VCC 11 and 12 Locations
- Municipality Boundaries

Index:

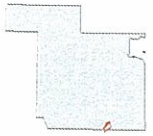

County/State:

Disclaimer/Contact Information

The information on this map is for reference purposes only.This is not an official document. All information should be independently verified.

Website: sandovalcountynm.gov

Map prepared by: Jeff Epler
GIS Section
Planning and Zoning Division
1500 Idalia RD Building D
Bernalillo , New Mexico 87004

Voting Convenience Center - Location 13 - Sandoval County, NM

September 23, 2013

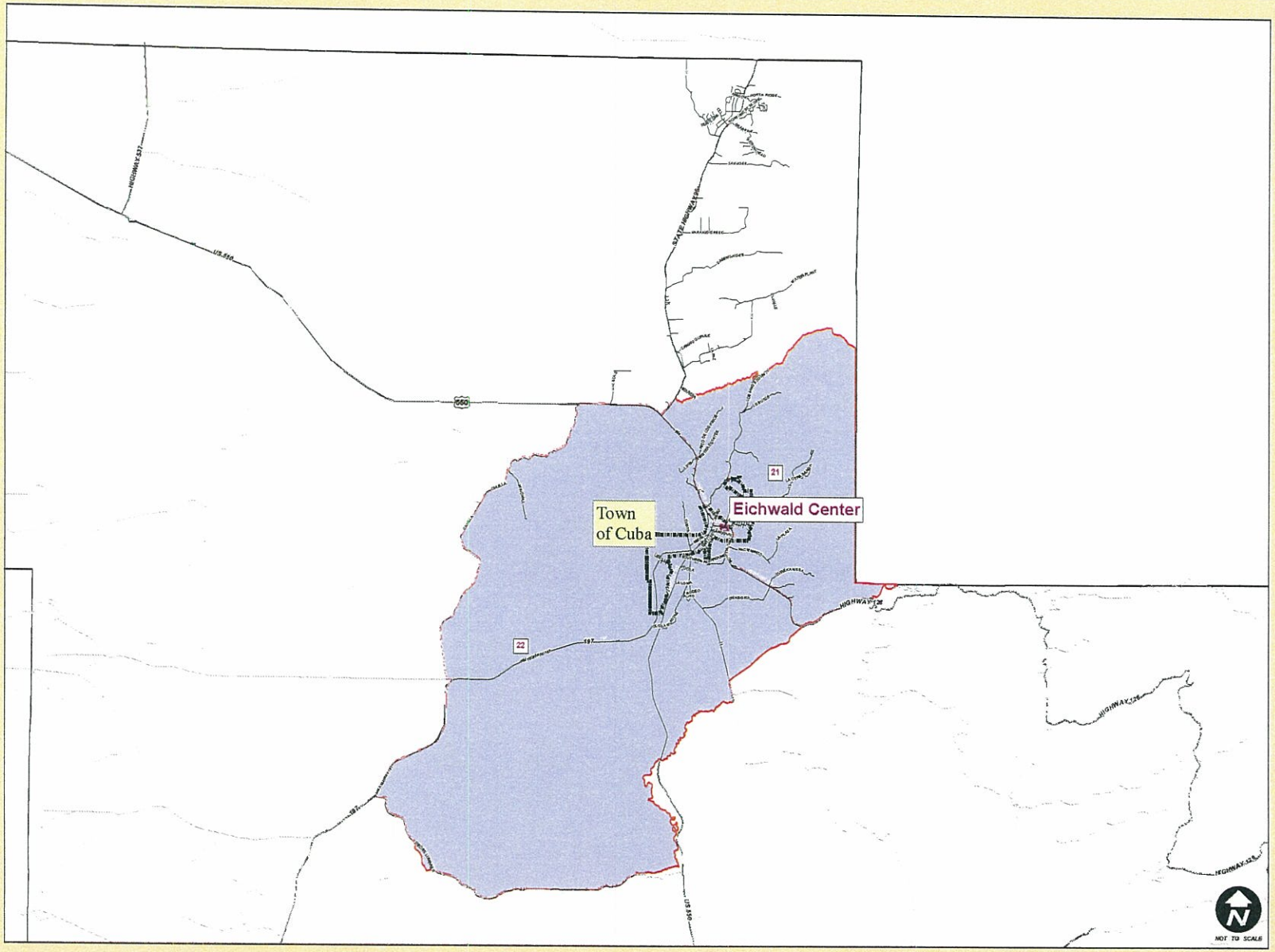

Location:

Eichwald Center
46 Highway 126
Cuba, NM 87013

Precinct Boundaries

21 22

VCC 13 Location

Municipality Boundaries

Index:

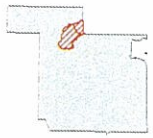

County/State:

Disclaimer/Contact Information

The information on this map is for reference purposes only. This is not an official document. All information should be independently verified.

Website: sandovalcountynm.gov

Map prepared by: Jeff Epler
GIS Section
Planning and Zoning Division
1500 Idalia RD Building D
Bernalillo , New Mexico 87004

Voting Convenience Center - Locations 14 and 15 - Sandoval County, NM

September 23, 2013

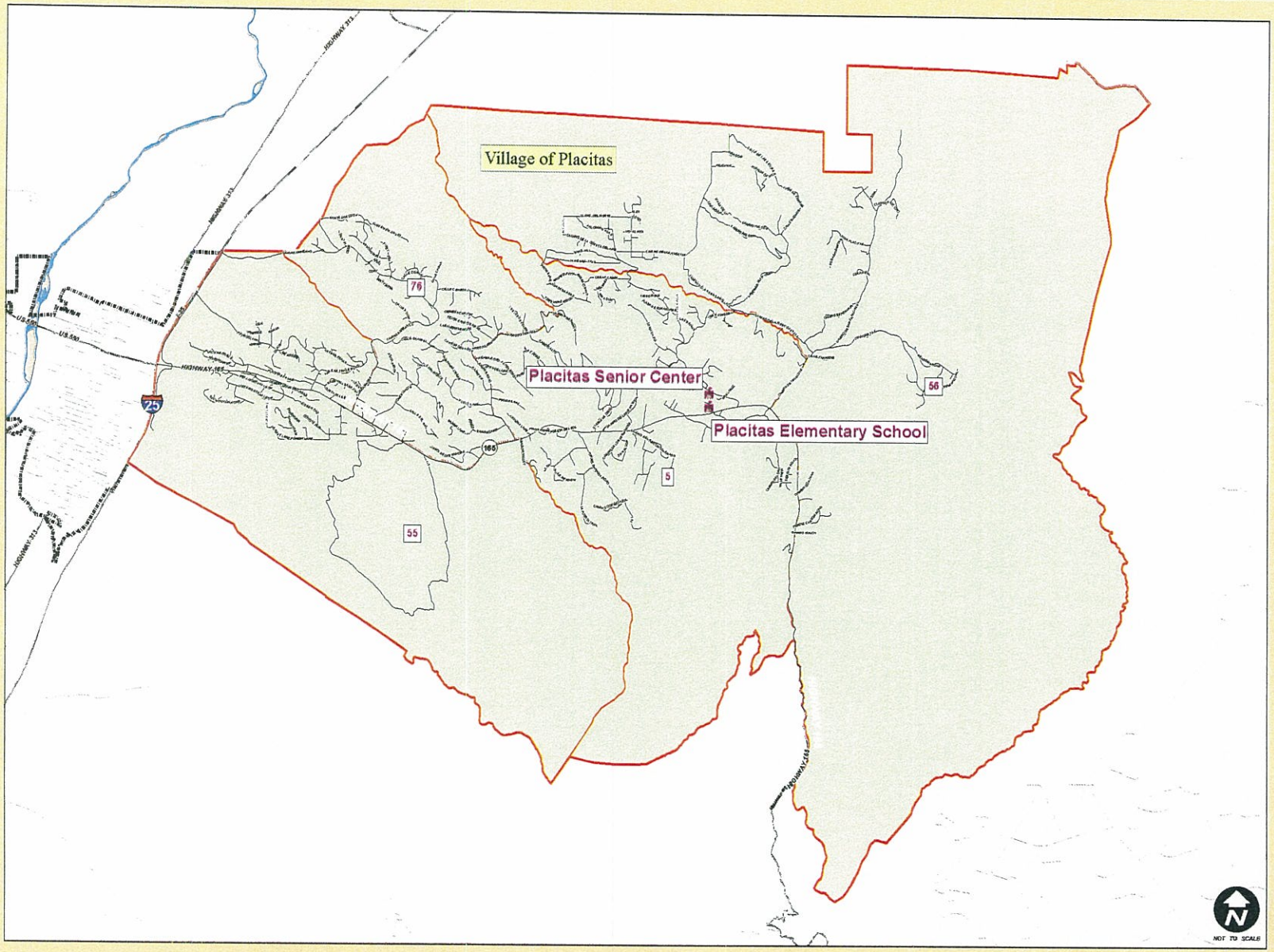

Location:

Placitas Elementary School
5 Calle del Carbon
Placitas, NM 87043

Placitas Senior Center
41 Camino De Las Huertas
Placitas, NM 87043

Precinct Boundaries

5 56
55 76

VCC 14 and 15 Locations
Municipality Boundaries

Index:

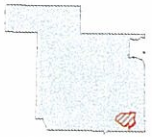

County/State:

Disclaimer/Contact Information

The information on this map is for reference purposes only.This is not an official document. All information should be independently verified.

Website: sandovalcountynm.gov

Map prepared by: Jeff Epler
GIS Section
Planning and Zoning Division
1500 Idalia RD Building D
Bernalillo , New Mexico 87004

Advantages to Early and VCC's

1). Includes AutoVotes that are directly connected on line with the County data base to include immediate access to all voting information records.
2). Gives Voters choices to vote in other Early and VCC voting locations.
3). Prints the correct ballot for each voter.
4). Informs poll officials whether the voter has voted Absentee, Early or in another VCC location.
5). Reduces provisional ballot voting.
6). Early Voting Locations are open on the last three (3) Saturday's before Election Day.
7). Cost savings.

(See Attached)

Traditional Voting Locations
Polling Officials
2014 Primary Election

(OPTION #1)

Election Day (85) Precinct Locations:

Precinct Board	No.	Daily Rate	Days	Total:
1. Presiding Judges	85	210.00	1	17,850.00
2. Judges	170	155.00	1	26,350.00
3. Clerks	132	155.00	1	20,460.00
4. Translators	10	155.00	1	1,550.00
			Sub Total	66,210.00

Absentee-Early (1) Transit Center:

Precinct Board	No.	Hourly Rate	Amount	Days	Total:
1. Presiding Judges	2	9 @ 13.00	117.00	20	4,680.00
2. Judges	4	9 @ 12.50	113.00	20	9,040.00
3. Clerks	6	9 @ 12.50	113.00	20	13,560.00
				Sub Total	27,280.00

Early Voting (6) Sites :

Precinct Board	No.	Hourly Rate	Amount	Days	Total:
1. Presiding Judges	6	9 @ 13.00	117.00	13	9,126.00
2. Judges	12	9 @ 12.50	113.00	13	17,628.00
3. Clerks	18	9 @ 12.50	113.00	13	26,442.00
				Sub Total	53,196.00

Native American Early Voting (8) Sites :

Precinct Board	No.	Hourly Rate	Amount	Days	Total:
1. Presiding Judges	2	10 @ 13.00	130.00	13	3,380.00
2. Judges	2	10 @ 12.50	125.00	13	3,250.00
3. Clerks	2	10 @ 12.50	125.00	13	3,250.00
				Sub Total	9,880.00
				Grand Total:	**156,566.00**

Convenience Centers with Traditional Voting Locations
Polling Officials
2014 Primary Election

(OPTION #2)

Election Day Traditional (38) Precinct Locations:

Precinct Board	No.	Daily Rate	Days	Total:
1. Presiding Judges	38	210.00	1	7,980.00
2. Judges	76	155.00	1	11,780.00
3. Clerks	38	155.00	1	5,890.00
4. Translators	10	155.00	1	1,550.00
			Sub Total	27,200.00

Election Day Convenience Centers (8) Locations:

Precinct Board	No.	Daily Rate	Days	Total:
1. Presiding Judges	8	210.00	1	1,680.00
2. Judges	16	155.00	1	2,480.00
3. Clerks	48	155.00	1	7,440.00
			Sub Total	11,600.00

Absentee-Early (1) Transit Center:

Precinct Board	No.	Hourly Rate	Amount	Days	Total:
1. Presiding Judges	2	9 @ 13.00	117.00	20	4,680.00
2. Judges	4	9 @ 12.50	113.00	20	9,040.00
3. Clerks	6	9 @ 12.50	113.00	20	13,560.00
				Sub Total	27,280.00

Early Voting (6) Sites :

Precinct Board	No.	Hourly Rate	Amount	Days	Total:
1. Presiding Judges	6	9 @ 13.00	117.00	13	9,126.00
2. Judges	12	9 @ 12.50	113.00	13	17,628.00
3. Clerks	18	9 @ 12.50	113.00	13	26,442.00
				Sub Total	53,196.00

Native American Early Voting (8) Sites :

Precinct Board	No.	Hourly Rate	Amount	Days	Total:
1. Presiding Judges	2	10 @ 13.00	130.00	13	3,380.00
2. Judges	2	10 @ 12.50	125.00	13	3,250.00
3. Clerks	2	10 @ 12.50	125.00	13	3,250.00
				Sub Total	9,880.00

Grand Total: 129,156.00

Convenience Centers with Traditional Voting Locations
Polling Officials
2014 Primary Election

(OPTION #3)

Election Day Traditional (22) Precinct Locations:

Precinct Board	No.	Daily Rate	Days	Total:
1. Presiding Judges	22	210.00	1	4,620.00
2. Judges	44	155.00	1	6,820.00
3. Clerks	22	155.00	1	3,410.00
4. Translators	10	155.00	1	1,550.00
			Sub Total	16,400.00

Election Day Convenience Centers (15) Locations:

Precinct Board	No.	Daily Rate	Days	Total:
1. Presiding Judges	15	210.00	1	3,150.00
2. Judges	30	155.00	1	4,650.00
3. Clerks	82	155.00	1	12,710.00
			Sub Total	20,510.00

Absentee-Early (1) Transit Center:

Precinct Board	No.	Hourly Rate	Amount	Days	Total:
1. Presiding Judges	2	9 @ 13.00	117.00	20	4,680.00
2. Judges	4	9 @ 12.50	113.00	20	9,040.00
3. Clerks	6	9 @ 12.50	113.00	20	13,560.00
				Sub Total	27,280.00

Early Voting (6) Sites :

Precinct Board	No.	Hourly Rate	Amount	Days	Total:
1. Presiding Judges	6	9 @ 13.00	117.00	13	9,126.00
2. Judges	12	9 @ 12.50	113.00	13	17,628.00
3. Clerks	18	9 @ 12.50	113.00	13	26,442.00
				Sub Total	53,196.00

Native American Early Voting (8) Sites :

Precinct Board	No.	Hourly Rate	Amount	Days	Total:
1. Presiding Judges	2	10 @ 13.00	130.00	13	3,380.00
2. Judges	2	10 @ 12.50	125.00	13	3,250.00
3. Clerks	2	10 @ 12.50	125.00	13	3,250.00
				Sub Total	9,880.00

Grand Total: 127,266.00

Voter Projected Processing Time

Based on Automated Election Services experience, conversations and emails, it was concluded that if the voter was to provide a Voter Information Card with barcode to the poll official from the start to the printing of the ballot, it would take approximately thirty (30) seconds per voter. Conventional searching by first and last name would take between fifty (50) seconds to (1) minute depending on the strength of the poll officials. See below:

EACH AUTOVOTE

VOTER INFORMATION CARD

2 Voters Per Minute = 120 Voter Per Hour

120 Voters Per Hour @ 12 Hours = 1,400 Voters

CONVENTIONAL SEARCH

1 Voter Per Minute = 60 Voter Per Hour

60 Voters Per Hour @ 12 Hours = 720 Voter

REQUEST FOR A MOTION TO APPROVE

OPTION #1 _____

OPTION #2 _____

OPTION #3 _____