Sandoval County Commission Precinct Map - District 5 - Sandoval County, NM

(APPROVED APRIL 4, 2013)

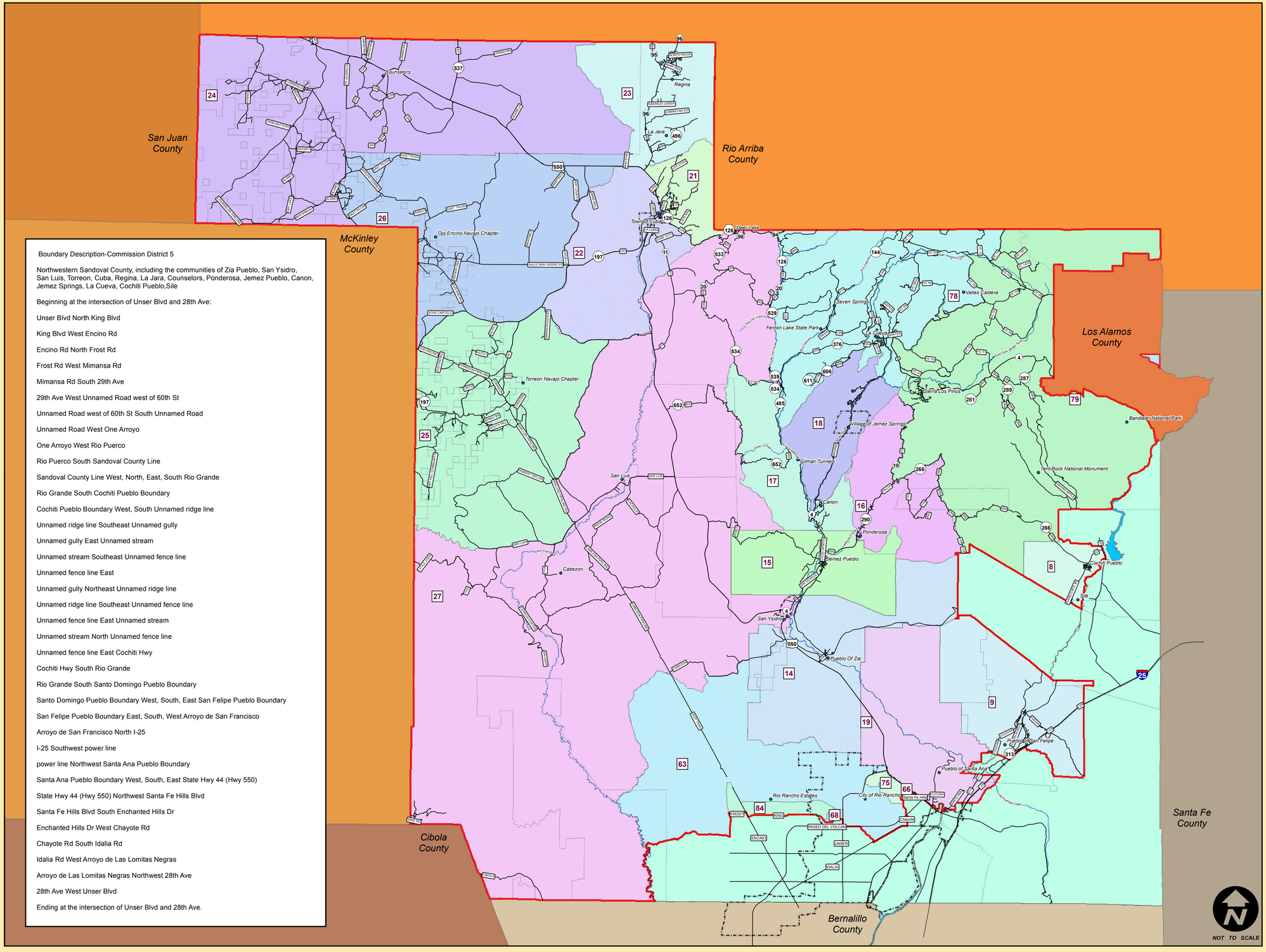

Boundary Description-Commission District 5

Northwestern Sandoval County, including the communities of Zia Pueblo, San Ysidro, San Luis, Torreon, Cuba, Regina, La Jara, Counselors, Ponderosa, Jemez Pueblo, Canon, Jemez Springs, La Cueva, Cochiti Pueblo,Sile

Beginning at the intersection of Unser Blvd and 28th Ave:

Unser Blvd North King Blvd

King Blvd West Encino Rd

Encino Rd North Frost Rd

Frost Rd West Mimansa Rd

Mimansa Rd South 29th Ave

29th Ave West Unnamed Road west of 60th St

Unnamed Road west of 60th St South Unnamed Road

Unnamed Road West One Arroyo

One Arroyo West Rio Puerco

Rio Puerco South Sandoval County Line

Sandoval County Line West, North, East, South Rio Grande

Rio Grande South Cochiti Pueblo Boundary

Cochiti Pueblo Boundary West, South Unnamed ridge line

Unnamed ridge line Southeast Unnamed gully

Unnamed gully East Unnamed stream

Unnamed stream Southeast Unnamed fence line

Unnamed fence line East

Unnamed gully Northeast Unnamed ridge line

Unnamed ridge line Southeast Unnamed fence line

Unnamed fence line East Unnamed stream

Unnamed stream North Unnamed fence line

Unnamed fence line East Cochiti Hwy

Cochiti Hwy South Rio Grande

Rio Grande South Santo Domingo Pueblo Boundary

Santo Domingo Pueblo Boundary West, South, East San Felipe Pueblo Boundary

San Felipe Pueblo Boundary East, South, West Arroyo de San Francisco

Arroyo de San Francisco North I-25

I-25 Southwest power line

power line Northwest Santa Ana Pueblo Boundary

Santa Ana Pueblo Boundary West, South, East State Hwy 44 (Hwy 550)

State Hwy 44 (Hwy 550) Northwest Santa Fe Hills Blvd

Santa Fe Hills Blvd South Enchanted Hills Dr

Enchanted Hills Dr West Chayote Rd

Chayote Rd South Idalia Rd

Idalia Rd West Arroyo de Las Lomitas Negras

Arroyo de Las Lomitas Negras Northwest 28th Ave

28th Ave West Unser Blvd

Ending at the intersection of Unser Blvd and 28th Ave.

NOT TO SCALE

Location:

Northwestern Sandoval County, including the communities of Zia Pueblo, San Ysidro, San Luis,Torreon, Cuba, Regina, La Jara, Counselors,Ponderosa, Jemez Pueblo, Cañon, Jemez Springs, La Cueva, Peña Blanca, Santo Domingo Pueblo ,Cochiti Pueblo.Sile

Precincts

14	18	23	27	75	84
15	19	24	63	78	9
16	21	25	66	79	51
17	22	26	68	8	

Commission 5 Boundary

Sandoval County Municipalities

Index:

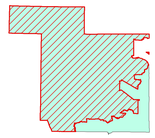

County-State:

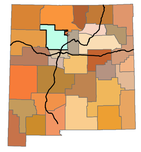

Disclaimer/Contact Information

The information on this map is for reference purposes only.This is not an official document. All information should be independently verified.

Website: sandovalcountynm.gov

Map prepared by: Jeff Epler-GIS Section
Planning and Zoning Division
1500 Idalia RD Buidling D
Bernalillo , New Mexico 87004