Sandoval County Commission District Map - Sandoval County, NM

Final April 30, 2013

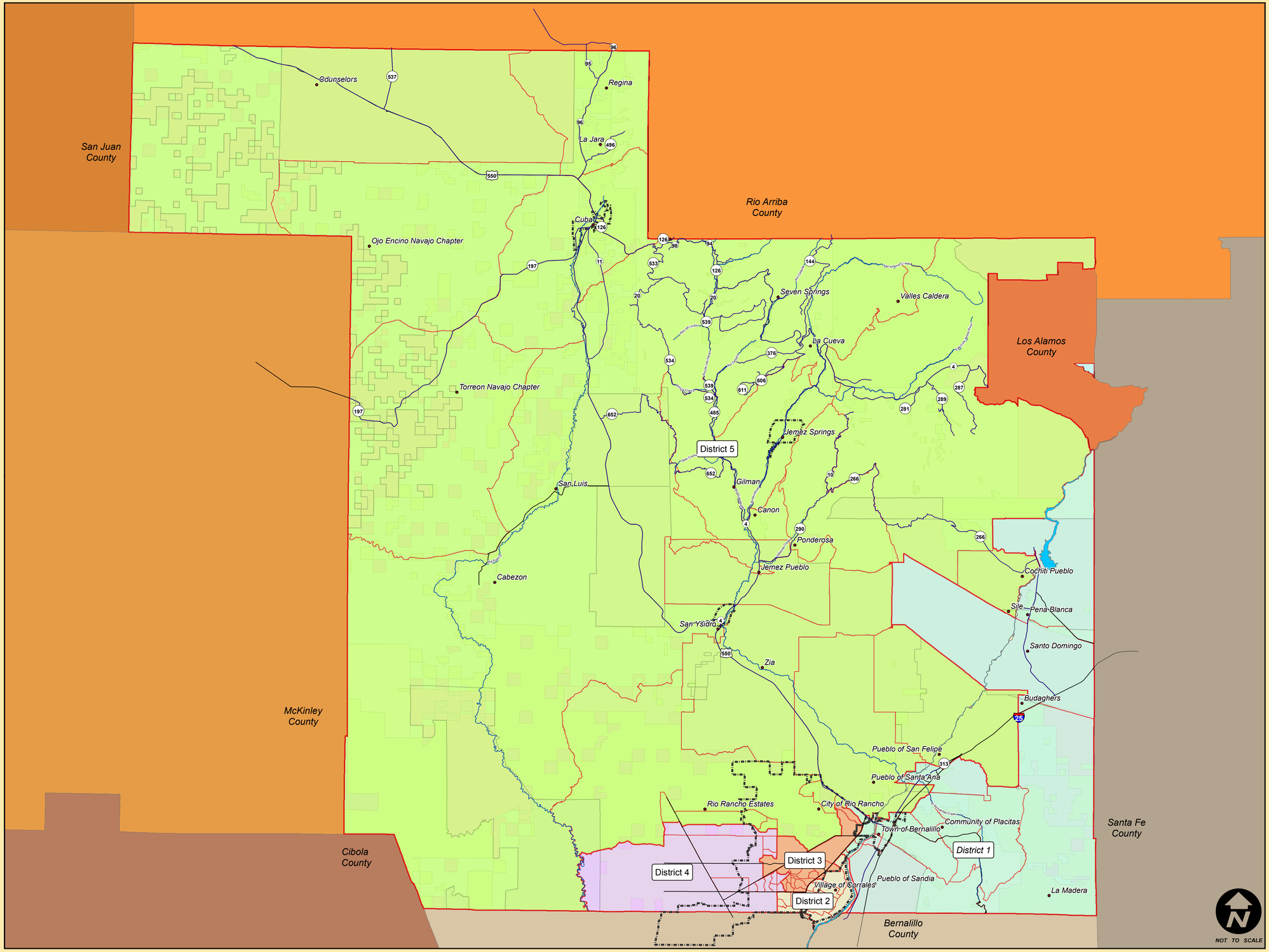

Location:

Sandoval County, NM

Legend

- Municipality Boundaries
- Commission 1 Boundary
- Commission 2 Boundary
- Commission 3 Boundary
- Commission 4 Boundary
- Commission 5 Boundary

Index:

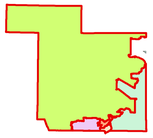

County-State:

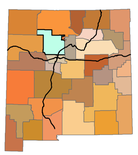

Disclaimer/Contact Information

The information on this map is for reference purposes only.This is not an official document. All information should be independently verified.

Website: sandovalcountynm.gov

Map prepared by: Jeff Epler-GIS Section
Planning and Zoning Division
1500 Idalia RD Building D
Bernalillo , New Mexico 87004

CDGIS-15